

CITY OF GRANDE PRAIRIE

BYLAW C-1477

**A Bylaw to Establish a Transportation System
For the City of Grande Prairie**

WHEREAS the Council of the City of Grande Prairie has prepared, or caused to be prepared, a comprehensive transportation study report ("Report") in accordance with Section 32 of the *Highways Development and Protection Act*, Chapter H-8.5, for the development of an integrated transportation system designed to service the needs of the entire City of Grande Prairie;

WHEREAS the Report consists of the Transportation Master Plan (2020), prepared by McElhanney for the City of Grande Prairie, and approved by Council August 24, 2020;

WHEREAS Council prior to second reading of this Bylaw has had notice of this Bylaw published at least once a week for two (2) consecutive weeks using a notification method authorized by the Public Notification Bylaw C-1414, the last publication being at least five (5) days before the date fixed for the second reading of this Bylaw;

WHEREAS in consideration of this Bylaw Council has duly heard and considered the representations presented either personally or through an agent of all interested parties to this Bylaw; and

WHEREAS Council considers this Bylaw to be in the public interest.

NOW THEREFORE THE MUNICIPAL COUNCIL OF THE CITY OF GRANDE PRAIRIE, IN THE PROVINCE OF ALBERTA, DULY ASSEMBLED ENACTS AS FOLLOWS:

1. This Bylaw shall be called "The City of Grande Prairie Transportation System Bylaw".
2. In accordance with the Report, Council hereby establishes the transportation system for the City of Grande Prairie consisting of the following:
 - 2.1 a plan entitled "City of Grande Prairie Transportation System" is attached to and forms part of this Bylaw as Schedule "A";
 - 2.2 a list of transportation facilities detailed by name and physical limits is attached to and forms part of this Bylaw as Schedule "B"; andsubject to the following conditions:
 - a) that the financial resources necessary for the construction of the transportation system will be available to the City of Grande Prairie; and
 - b) that the City of Grande Prairie may amend this Bylaw from time to time by the addition or deletion of transportation facilities or in any other manner, subject to the approval of the Minister of Transportation and Economic Corridors.

3. The following are controlled streets:
All highways, roadways, roads, streets, lanes and alleys within the City of Grande Prairie, including any bridge and other structures incidental to the highways, roadways, roads, streets, lanes and alleys.
4. Bylaw C-1265 and all amendments are hereby repealed.
5. This Bylaw shall take effect on the date that it is approved by the Minister of Transportation and Economic Corridors.

READ a first time this 26 day of August, 2024.

READ a second time this 26 day of August, 2024.

READ a third time and finally passed this 26 day of August, 2024.

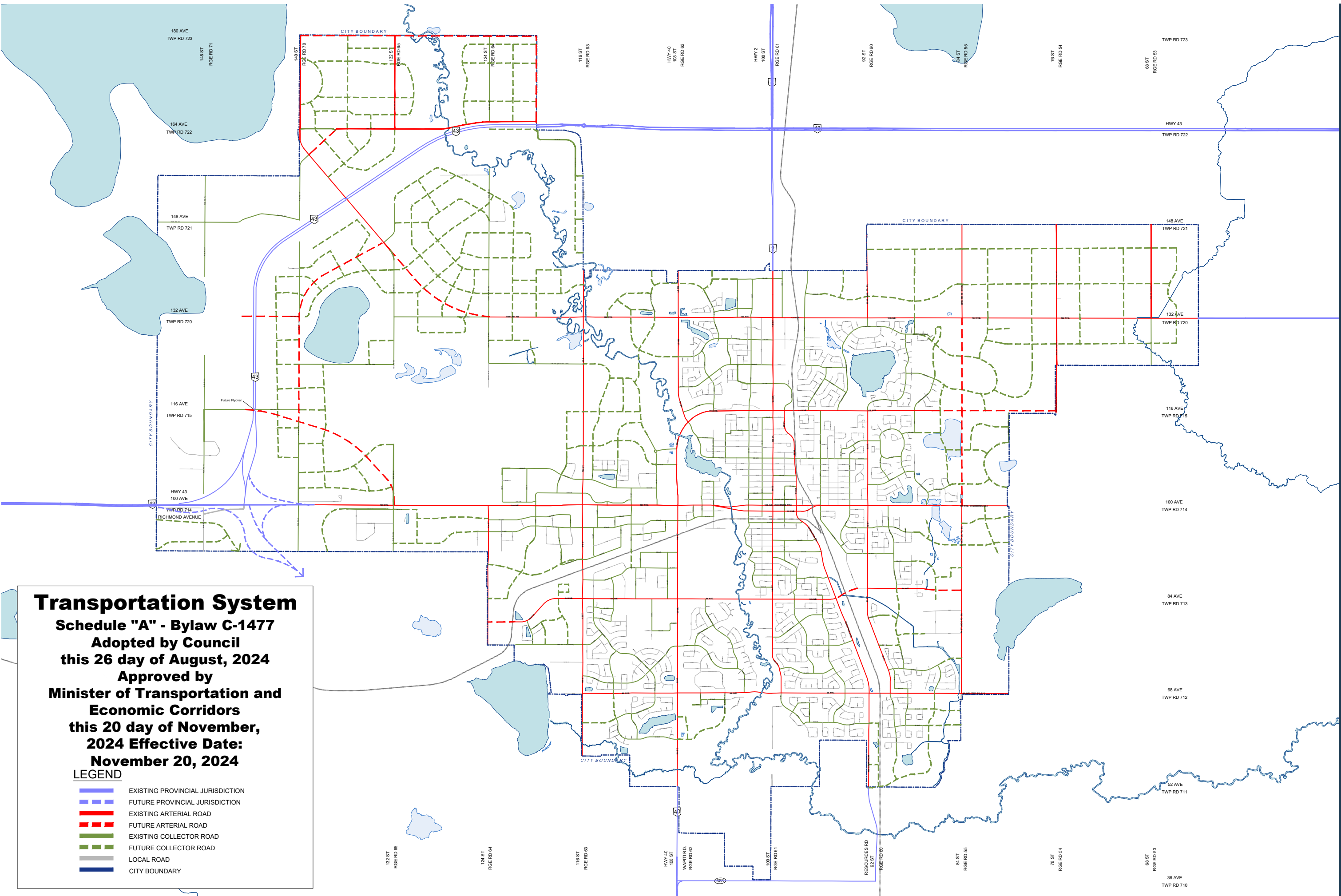
"J. Clayton" (signed) _____
Mayor

"L. Hanson" (signed) _____
City Clerk

APPROVED BY THE MINISTER OF TRANSPORTATION AND ECONOMIC CORRIDORS

This 20 day of November, 2024.

"D. Dreeshen" (signed) _____
Minister of Transportation
and Economic Corridors



Transportation System

Schedule "A" - Bylaw C-1477

Adopted by Council

this 26 day of August, 2024

Approved by

Minister of Transportation and









Economic Corridors

this 20 day of November,

2024 Effective Date:

November 20, 2024

LEGEND

-  EXISTING PROVINCIAL JURISDICTION
-  FUTURE PROVINCIAL JURISDICTION
-  EXISTING ARTERIAL ROAD
-  FUTURE ARTERIAL ROAD
-  EXISTING COLLECTOR ROAD
-  FUTURE COLLECTOR ROAD
-  LOCAL ROAD
-  CITY BOUNDARY



BYLAW C-1477**Schedule "B"****Arterials & Collector Roadways**

Existing Arterial Roadways	
140 Street	180 Avenue - Highway 43
132 Street	180 Avenue - 164 Avenue
124 Street	100 Avenue - South City Limit
116 Street	North City Limit - South City Limit
108 Street	North City Limit - 116 Avenue
108 Street	116 Avenue - South City Limit
100 Street	North City Limit - 68 Avenue
92 Street	North City Limit - 132 Avenue
92 Street	116 Avenue - 68 Avenue
98 Street	113 Avenue - 99 Avenue
Resources Road	99 Avenue - South City Limit
99 Street	116 Avenue - 113 Avenue
84 Street	100 Avenue - 68 Avenue
84 Street	North City Limit - 132 Avenue
68 Street	North City Limit - 132 Avenue
164 Avenue	136 Street - 120 Street
132 Avenue	Highway 43 - 132 Street
132 Avenue	124 Street - East City Limit
116 Avenue	108 Street - 88 Street
100 Avenue	276m East of Range Road 70 - East City Limit
99 Avenue	104 Street - 96 Street
84 Avenue	120 Street - Resources Road
84 Avenue	92 Street - 87A Street
76 Street	North City Limit - South City Limit
68 Avenue	116 Street - East City Limit

Future Arterial Roadways	
140 Street	132 Avenue - Township Road 715
120 Street	180 Avenue - 164 Avenue
84 Street	132 Avenue - 100 Avenue
180 Avenue	140 Street - 120 Street
164 Avenue	140 Street - 136 Street
132 Avenue	140 Street - 124 Street
116 Avenue	88 Street - 76 Street
84 Avenue	124 Street - 120 Street
84 Avenue	87A Street - 84 Street
84 Avenue	Resources Road - 92 Street
Township Road 720	140 Street - Highway 43
Township Road 715	Highway 43 - 100 Avenue

Existing Collector Roadways (North-South)	
99 Street	North City Limit - 132 Avenue
97B Street	North City Limit - 123 Avenue
105 Street	128 Avenue - 116 Avenue
103B Street	128 Avenue - Royal Oaks Drive
103 Street	112 Avenue - 113 Avenue
102 Street	139 Avenue - 86 Avenue
Crystal Ridge Road	123 Avenue - 116 Avenue
Lakeland Drive	116 Avenue - 92 Street
Crystal Lake Drive	Lakeland Drive - 116 Avenue
Copperwood Road	116 Avenue - 122 Avenue
92 Street	132 Avenue - Lakeland Drive
88 Street	132 Avenue - Lakeland Drive
123 Street	101 Avenue - End
121 Street	106 Avenue - 101 Avenue
124 Street	124 Avenue - End
120 Street	101 Avenue - End
99 Street	121 Avenue - 116 Avenue
117 Street	99 Avenue - 97 Avenue
118 Street	End - 101 Avenue
115 Street	End - 104 Avenue
114 Street	104 Avenue - End
110 Street	100 Avenue - End
112 Street	104 Avenue - End
106 Street	116 Avenue - 108 Avenue
105 Street	112 Avenue - 108 Avenue
105 Street	104 Avenue - 98 Avenue
104 Street	112 Avenue - 108 Avenue
101 Street	115 Avenue - 98 Avenue
106 Street	104 Avenue - 98 Avenue
106A Street	Westside Drive - 100 Avenue
99 Street	103 Avenue - 97 Avenue
Park Road	98 Avenue - 92 Avenue
96 Street	116 Avenue - 98 Avenue
93 Street	Juno Crossing - 110 Avenue
93A Street	111 Avenue - 108 Avenue
92 B Street	111 Avenue - 110 Avenue
88 Street	116 Avenue - 112 Avenue
Juno Crossing	Park Road - 93 Street
90 Street	113 Avenue - 104 Avenue
88C Street	113 Avenue - 104 Avenue
Landing Drive	104 Avenue - 100 Avenue
85 Street	102A Avenue - End
118 Street	97 Avenue - End
115 Street	97 Avenue - 95 Avenue

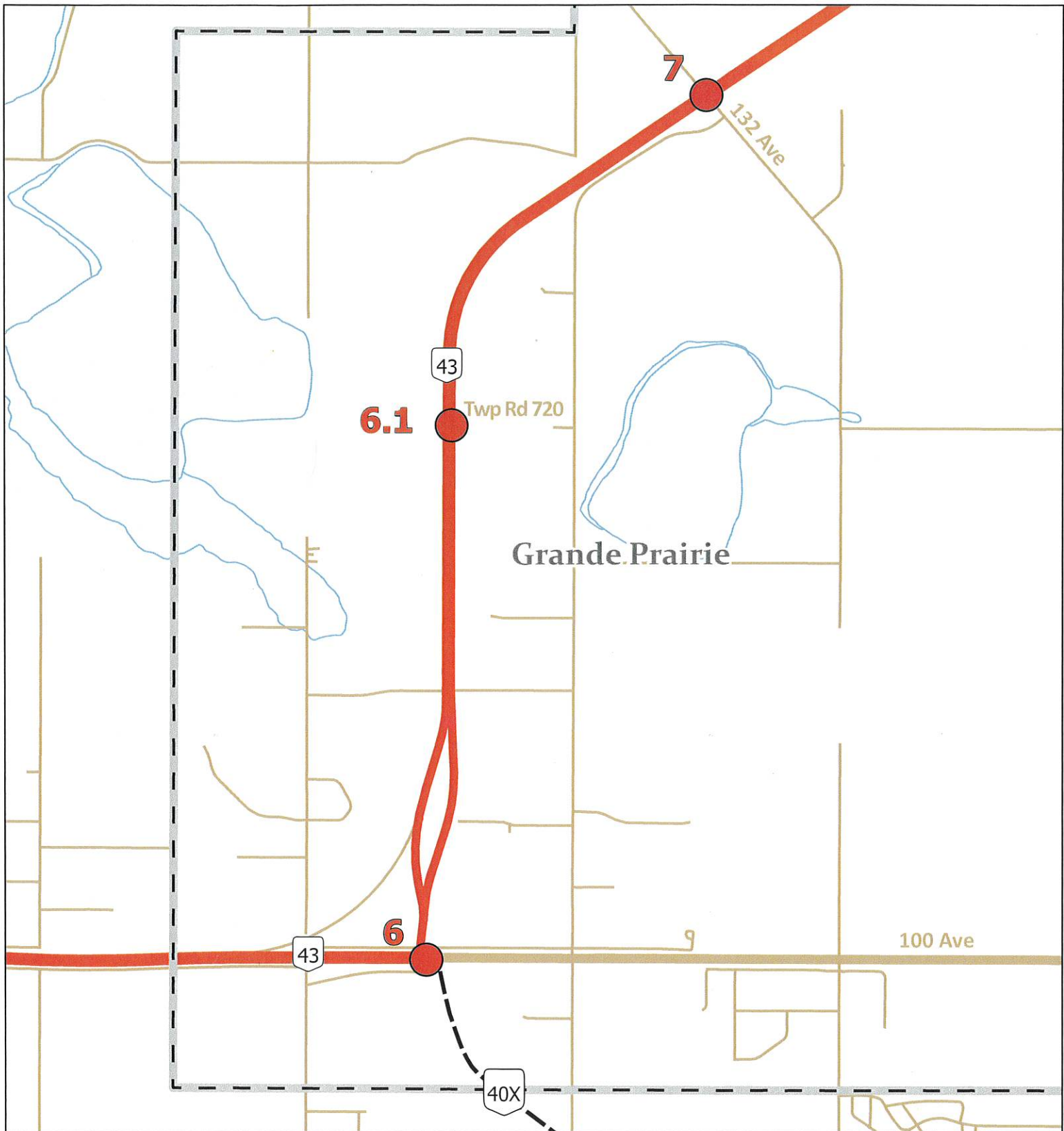
Existing Collector Roadways (North-South)	
115 Street	97 Avenue - 100 Avenue
114 Street	98 Avenue - 97 Avenue
113 Street	97 Avenue - 95 Avenue
111A Street	89 Avenue - 84 Avenue
109 Street	92 Avenue - 84 Avenue
109 Street	96 Avenue - 97 Avenue
111 Street	92 Avenue - 89 Avenue
98 Street	91 Avenue - 98A Street
98A Street	98 Street - 84 Avenue
99 Street	91 Avenue - 94 Avenue
90 Street	100 Avenue - 96 Avenue
68 Street	132 Avenue – South City Limit
Willow Drive	96 Avenue - 84 Avenue
Westpointe Drive	84 Avenue - 114 Street
Pinnacle Boulevard	114 Street - Pinnacle Drive
Pinnacle Street	Pinnacle Drive - 68 Avenue
108A Street	79 Avenue - 78 Avenue
110 Street	84 Avenue - 78 Avenue
113 Street	89 Avenue - 81 Avenue
114 Street	Pinnacle Boulevard - 68 Avenue
Kateri Drive	Michaelis Boulevard - 68 Avenue
Mission Heights Drive	84 Avenue - Kateri Drive
Patterson Drive	84 Avenue - 72 Avenue
O'Brien Lake Drive	68 Avenue - Tamarack Drive
Michaelis Boulevard	Mission Heights Drive - 76 Avenue
96 Street	88 Avenue - 85 Avenue
95A Street	85 Avenue - 84 Avenue
Poplar Drive	84 Avenue - 63 Avenue
Willow Drive	72 Avenue - End
90 Street	68 Avenue - End
86 Street	68 Avenue - 72 Avenue
100 Street	68 Avenue - 67 Avenue
99 Street	67 Avenue - 63 Avenue
98 Street	66 Avenue - 63 Avenue
90 Street	69 Avenue - 72 Avenue
88A Street	69 Avenue - 62 Avenue
Township Road 722	End – 116 Street
Arbour Hills Boulevard (West)	End - 132 Avenue
Arbour Hills Boulevard (East)	End - 132 Avenue
103 Street	132 Avenue - 139 Avenue
104A Street	132 Avenue - 128 Avenue
Tamarack Drive	O'Brien Lake Drive - 113 Street
112 Street	O'Brien Lake Drive - 60 Avenue

Existing Collector Roadways (North-South)	
Stoneridge Way	68 Avenue - 67 Avenue
106 Street	68 Avenue - 66 Avenue
119 Street	81 Avenue - End
120 Street	84 Avenue - 76 Avenue
Range Road 65	132 Avenue - Township Road 715A
Range Road 65	End - South City Limit
Range Road 70	End - South City Limit
Range Road 64	180 Avenue - 164 Avenue
Range Road 70	132 Avenue - Township Road 721
Range Road 71	North City Limit - End
Range Road 71	End (North) - End (South)

Existing Collector Roadways (East-West)	
136 Avenue	97 Street - End
Lakeland Drive	92 Street - 88 Street
128 Avenue	108 Street - 100 Street
Royal Oaks Drive	108 Street - 102 Street
124 Avenue	102 Street - 100 Street
124 Avenue	124 Street - 116 Street
121 Avenue	103 Street - 99 Street
121 Avenue	Crystal Ridge Road - Lakeland Drive
123 Avenue	97B Street - Lakeland Drive
109 Avenue	110 Street - 108 Street
101 Avenue	120 Street - 116 Street
101 Avenue	102 Street - 98 Street
104 Avenue	118 Street - 110 Street
104 Avenue	106 Street - 105 Street
107 Avenue	110 Street - 108 Street
115 Avenue	101 Street - 100 Street
113 Avenue	103 Street - 102 Street
112 Avenue	104 Street - 103 Street
112 Avenue	106 Street - 105 Street
108 Avenue	106 Street - 92 Street
Westgate Drive	116 Street - 112 Street
104 Avenue	92 Street - 88 Street
103 Avenue	99 Street - 98 Street
102 Avenue	102 Street - 100 Street
105 Avenue	100 Street - 98 Street
110 Avenue	93 Street - 92B Street
111 Avenue	93A Street - 90 Street
113 Avenue	90 Street - 88C Street
112 Avenue	88C Street - 88 Street
108 Avenue	90 Street - 88C Street
102A Avenue	Landing Drive - 85 Street

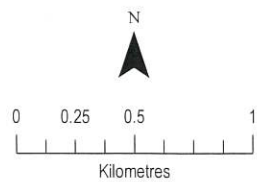
Existing Collector Roadways (East-West)	
99 Avenue	117 Street - 124 Street
97 Avenue	124 Street - 108 Street
98 Avenue	115 Street - 112 Street
96 Avenue	112 Street - 109 Street
95 Avenue	116 Street - 113 Street
94 Avenue	100 Street - Resources Road
92 Avenue	111 Street - 108 Street
89 Avenue	116 Street - 108 Street
80 Avenue	92 Street - End
66 Avenue	End - 106 Street
West Side Drive	108 Street - 106 Street
98 Avenue	106 Street - 105 Street
97 Avenue	102 Street - Resources Road
92 Avenue	102 Street - Resources Road
91 Avenue	100 Street - 98 Street
88 Avenue	102 Street - 98 Street
88 Avenue	98 Street - Resources Road
86 Avenue	102 Street - 100 Street
Copperwood Road	88 Street – 86 Street
85 Avenue	96 Street - 95A Street
96 Avenue	93 Street - End
92 Avenue	Park Road - Willow Drive
89 Avenue	Willow Drive - 88 Street
83 Avenue	Westpointe Drive - 113 Street
81 Avenue	Westpointe Drive - 113 Street
76 Avenue	West City Limit - 116 Street
77 Avenue	116 Street - Westpointe Drive
Pinnacle Drive	116 Street - 108 Street
78 Avenue	110 Street - 108A Street
79 Avenue	108A Street - 108 Street
76 Avenue	108 Street - Michaelis Boulevard
76 Avenue	Patterson Drive - Resources Road
72 Avenue	100 Street - Poplar Drive
72 Avenue	92 Street - End
Prairie Road	100 Street - Poplar Drive
69 Avenue	90 Street - 88A Street
66 Avenue	99 Street - 98 Street
63 Avenue	99 Street - Resources Road
65 Avenue	88A Street - 87 Street
62 Avenue	90 Street - End
60 Avenue	108 Street - Tamarack Drive
67 Avenue	106 Street - Stoneridge Way
117 Avenue	108 Street - 105 Street
133 Avenue	End - Arbour Hills Boulevard (West)

Existing Collector Roadways (East-West)	
133 Avenue	Arbour Hills Boulevard (East) - 102 Street
139 Avenue	103 Street - 99 Street
122 Avenue	Crystal Lake Drive - End
106 Avenue	115 Street - 114 Street
106 Avenue	118 Street - End
101 Avenue	123 Street - 120 Street
Sequoia Drive	125 Street - 124 Street
81 Avenue	120 Street - 119 Street
Township Road 714	Range Road 65 - End
Township Road 715	Range Road 71 – Range Road 70
Township Road 720	Range Road 65 - 124 Street
Township Road 721	West City Limit – Range Road 70
Township Road 722	Range Road 70 - End
Township Road 715A	Range Road 70 - Range Road 65



Schedule C - Affected Freeway Interchanges

-  Designated Access Location
-  Designated Freeway (Existing Highway)
-  Provincial Highway
-  Proposed Provincial Highway
-  Municipal Road (Highway Connector)
-  Municipal Road



Transverse Mercator Projection (10TM)
North American Datum 1983 (NAD83)

DISCLAIMER:
Information presented on this map originates from various sources and is for general use only. Please be advised that some information may have been added, amended and deleted since this map was created.

SOURCE INFORMATION:
Highways: Alberta Transportation and Economic Corridors
Base Map Data Provided by the Government of Alberta under the Alberta Open Government Licence

Date: 2024-11-07
Produced by: GIS and Modelling Section

