



HISTORICAL RECORDS REVIEW

BEAR CREEK NORTH AREA STRUCTURE PLAN

GRANDE PRAIRIE, ALBERTA

Report Prepared for:
ISL ENGINEERING AND LAND SERVICES LTD.

Prepared by:
MATRIX SOLUTIONS INC.

January 2018
Grande Prairie, Alberta

Suite 107, 9715 - 105 St.
Grande Prairie, AB, Canada T8V 7X7
T 780.532.9779 F 780.532.9805
www.matrix-solutions.com

HISTORICAL RECORDS REVIEW
BEAR CREEK NORTH AREA STRUCTURE PLAN
GRANDE PRAIRIE, ALBERTA


Report prepared for ISL Engineering and Land Services Ltd., January 2018



Jordana Soderman, B.Sc.
Environmental Scientist

reviewed by

Peter Olmsted, M.Sc., P.Eng.
Senior Engineer



January 9, 2018

APEGA Permit to Practice
Permit No. P5540

DISCLAIMER

This report was performed in general compliance with currently acceptable practices for environmental site investigations and specific ISL Engineering and Land Services Ltd. requests, as applicable to the site. This report is intended for the ISL Engineering and Land Services Ltd.'s sole and exclusive use and is not for the benefit of any third party and may not be used by or relied upon by, any third party without prior written consent of Matrix Solutions Inc. and that of ISL Engineering and Land Services Ltd.

In preparing this report, Matrix Solutions Inc. relied, in whole or in part, on data and information provided by the ISL Engineering and Land Services Ltd. and third parties, which information has not been independently verified by Matrix Solutions Inc. and which Matrix Solutions Inc. has assumed to be accurate, complete, reliable, and current. Therefore, while Matrix Solutions Inc. has utilized reasonable skill and care in preparing this report, Matrix Solutions Inc. does not warrant or guarantee the conclusions set forth in this report which are dependent or based upon data, information, or statements supplied by third parties or the ISL Engineering and Land Services Ltd. Matrix Solutions Inc. accepts no responsibility for any deficiency, misstatement or inaccuracy in this report as a result of omissions, misinterpretations or fraudulent acts of third parties or contained in the reports that were reviewed. The scope of work for this Phase 1 environmental site assessment did not include an intrusive investigation for mould, asbestos-containing materials, polychlorinated biphenyls or hazardous materials and therefore these substances may be present in concealed areas.

Use of this report or any information contained herein, if by any party other than ISL Engineering and Land Services Ltd., shall be at the sole risk of such party and shall constitute a release and agreement by such party to defend and indemnify Matrix Solutions Inc. and its affiliates, officers, employees and subcontractors from and against any liability for direct, indirect, incidental, consequential or special loss or damage or other liability of any nature arising from its use of the report or reliance upon any of the content. Matrix Solutions Inc. makes no other representations whatsoever, including those concerning the legal significance of its findings or as to legal matters touched on in this report. Regulatory statutes are subject to interpretation and these interpretations may change over time.

EXECUTIVE SUMMARY

ISL Engineering and Land Services Ltd. retained Matrix Solutions Inc. to complete a historical records review for a property comprised of 32 quarter sections located within the northwest city limits of Grande Prairie, Alberta. The site is within the Bear Creek North Area Structure Plan (ASP) being prepared by ISL. The objective of the historical records review was to determine whether or not past or present activities at the site may have resulted in known or potential environmental concerns and/or impacts.

The historical records review involved compiling historical information from a number of sources including land use zoning, land titles, Alberta Environment and Parks (AEP) Compliance and Enforcement reports, the Abacus Datagraphics Ltd. database (AbaData™), aerial photographs, Environmental Site Assessment Repository, AEP Approvals database, and City of Grande Prairie files. A site visit and interviews were not completed as part of the historical records review.

Based on the historical records reviewed, the site is comprised of primarily agricultural properties. Other land uses at the site consist of residential houses, farmyards, oil and gas well sites/facilities, a campground, and a recreational vehicle park. Matrix identified several areas of potential environmental concern (APECs) associated with oil and gas activities and a possible road maintenance facility.

A site visit and interviews were not completed as part of this historical records review; therefore, a complete understanding of the environmental significance of the APECs was not developed. As part of any planned site redevelopment, Matrix recommends that further investigation of the identified APECs is warranted to better understand the potential environmental significance. Further investigation could include completing a site visit, conducting interviews with individuals familiar with historical activities at the site, and evaluating the level of assessment work completed at the oil and gas facilities at the site in conjunction with relevant guidance documents (i.e., *Directive 050: Drilling Waste Management* [AER 2016], and the *Wellsite Reclamation Certificate Application Form, 2010 Reclamation Criteria for Wellsites and Associated Facilities* [AENV 2011]).

TABLE OF CONTENTS

EXECUTIVE SUMMARY	iii
1 INTRODUCTION	1
2 SCOPE OF WORK	1
3 METHODS.....	1
3.1 Historical Records Review	1
4 SITE DESCRIPTION	2
5 RECORDS REVIEW RESULTS	2
5.1 Land Use.....	2
5.2 Current Land Titles.....	3
5.3 Water Wells	3
5.4 Pipeline Search.....	3
5.5 Spill and Complaint Search	4
5.6 AER Well Sites Search	4
5.7 Alberta Energy Regulator Facility Search.....	5
5.8 Aerial Photographs	5
5.9 Environmental Site Assessment Repository	6
5.10 Regulatory Information.....	6
5.10.1 City of Grande Prairie File Search	6
5.10.2 Compliance and Enforcement	6
5.10.3 Approvals	7
6 EVALUATION OF FINDINGS AND CONCLUSIONS	7
7 RECOMMENDATIONS	9
8 REFERENCES	9
8.1 Reports.....	9
8.2 Aerial Photographs	10
9 STATEMENT OF QUALIFICATIONS.....	10

LIST OF TABLES

TABLE 1	Summary of Land Titles (Non Private Owners).....	3
TABLE 2	Summary of Pipelines	3
TABLE 3	Spill Search.....	4
TABLE 4	Complaint Search	4
TABLE 5	Well Sites	4
TABLE 6	Summary of Facilities	5
TABLE 7	Aerial Photographs	5
TABLE 8	Reclamation Certificates	6
TABLE 9	Areas of Potential Environmental Concern	8

FIGURES

FIGURE 1	Site Location
FIGURE 2	Site Plan
FIGURE 3	Areas of Potential Environmental Concern

APPENDICES

APPENDIX A	Land Use Zoning Map, Land Titles
APPENDIX B	3 km Water Well Search, Pipeline Report, Spill Report, Well Site Report, Facility Report
APPENDIX C	Aerial Photographs and Interpretation
APPENDIX D	Environmental Site Assessment Repository, Summary of City of Grande Prairie File Search, Compliance and Enforcement Results, Alberta Environment and Parks Approvals and Authorizations
APPENDIX E	Statement of Qualifications

1 INTRODUCTION

ISL Engineering and Land Services Ltd. retained Matrix Solutions Inc. to complete a historical records review for a property comprised of 32 quarter sections located within the northwest city limits of Grande Prairie, Alberta (Figure 1). The site is within the Bear Creek North Area Structure Plan (ASP) being prepared by ISL. The ATS locations of the site include: 18-072-06 W6M, 17-072-06 W6M, W-16--072-06 W6M, N-07-072-06 W6M, SE-07-072-06 W6M, 08-072-06 W6M, 09-072-06 W6M, NE-06--072-06 W6M, 05-072-06 W6M, 04-072-06 W6M, and 32-072-06 W6M.

The objective of the historical records review was to determine whether or not past or present activities at the site may have resulted in known or potential environmental concerns and/or impacts. The site plan is presented on Figure 2.

Matrix understands that the findings from the historical records review will be used to determine possible next steps that may be required to better understand the potential environmental liability associated with the site in preparation for development of the area.

2 SCOPE OF WORK

The historical records review was completed in general accordance with the guidance document *CSA Standard Z768-01* (CSA 2001) but does not constitute a full Phase I environmental site assessment as defined in the CSA standard. The historical records review did not include a site visit, interviews with personnel familiar with the site, or detailed assessment of the oil and gas facilities situated on the site. The scope of work for the historical records review included the following activities:

- Reviewing historical information available from government agencies for the site.
- Preparing a report that documents the information gathered and presents the results.

3 METHODS

3.1 Historical Records Review

Historical information was obtained between November 15 and December 6, 2017, from the following sources:

- Current land title certificates for the 32 quarter sections within the site (65 properties) from Alberta Land Titles.
- Available government records for spills within the site.
- The Abacus Datagraphics Ltd. database (AbaData™; Abacus 2017) identifying oil and gas wells/pipelines/facilities located within the subject site.

- Available government records for water wells located within a 500 m radius of the site.
- The Alberta Environment and Parks (AEP) Approvals Centre for any approvals related to the site properties.
- Surface water bodies search within a 300 m radius of the site.
- Available reports listed on the Environmental Site Assessment Repository (ESAR) database for the site.
- Current land use bylaw zoning map from the City/County of Grande Prairie.
- Any information made available from County and/or City of Grande Prairie pertaining to the site.
- Historical aerial photographs, as available from the AEP Aerial Photographic Record System, noting evidence of former infrastructure and areas of potential concern.

4 SITE DESCRIPTION

The site consists of 32 quarter sections of property (Figure 2) located within the northwest city limits of Grande Prairie, Alberta. The majority of the site and surrounding 100 m buffer zone is agricultural land. Other land uses within the site include residential homes, farmyards, oil and gas well sites/facilities, and two campgrounds. Topography at the site ranges from 660 to 680 m above sea level (Google Earth 2017) and the site is within the Peace River Parkland Natural Subregion (Natural Regions Committee 2006). The Natural Regions Committee describes the Peace River Parkland subregion as gently rolling plains with steep, south-facing grassy and forested slopes along the Peace River. The soils within the area are described as very fine textured soils of the Chernozemic and Luvisol soil orders (AF 2017). Surface water bodies near the site include: Bear Lake approximately 450 m west of the northwest corner of the site, Hughes Lake approximately 600 m west of the southwest corner of the site, several large sloughs located within N-32-072-06 W6M, and Bear Creek located within sections 17, 08, 09, and 04-072-06 W6M.

5 RECORDS REVIEW RESULTS

5.1 Land Use

The City of Grande Prairie Land Use Bylaw indicates the site is within the Rural Service Area. The land use zoning map is provided in Appendix A.

A review of Google maps identified Happy Trails Campground (NE-08-072-06 W6M) and Country Roads RV Park (NW-09-072-06 W6M) within the site; and Secure Energy Services (SW-10-072-06 W6M), Bear Creek Golf Course (W-03-072-06 W6M), and the Grande Prairie airport (29-071-06 W6M) adjacent to the site.

5.2 Current Land Titles

The land title certificates were provided by ISL and are available in Appendix A. The majority of the properties that make up the site are owned by private owners with the exception of eight properties provided in Table 1. There were no industrial companies identified in the title review.

TABLE 1 Summary of Land Titles (Non Private Owners)

Title	Legal Address	Alberta Township System location
1143924 Alberta Ltd.	---	NW and SW-16-072-06 W6M
Her Majesty the Queen in Right of Alberta as Represented by Minister of Infrastructure and Transportation	Plan 9823959, Lot 5	NE-08-072-06 W6M
Country Roads RV Park	Plan 9620262, Lot 1A	SW-09-072-06 W6M
D Double H Farm Ltd.	Plan 1122518, Block 1, Lot 1	NW-04-072-06 W6M
	---	SE-05-072-06 W6M
Derek Van Tassell Professional Corporation and Shade Holdings Inc.	---	SE-05-072-06 W6M
The City Of Grande Prairie	Plan 0941363, Block 1, Lot 3ER	SE-32-071-06 W6M
	Plan 1721905, Block 1, Lot 9ER (environmental reserve)	NE-08-072-06 W6M
Happy Trails Campground & Cabins Inc.	Plan 1721905, Block 1, Lot 8	NE-08-072-06 W6M
	Plan 1224325, Block 1, Lot 1	
Peddlers Ltd.	Plan 9724437, Lot 4	NE-08-072-08 W6M

--- Not provided in search results

5.3 Water Wells

A radial search from the centre of the Bear Creek North ASP identified 67 water wells within 3 km. Water well results are provided in Appendix B, Table B1. The majority of the wells were for domestic or stock use (76%) and the remainder of the wells were for industrial, commercial, municipal, other, or unknown use. The depths of the wells range from 30.48 to 121.92 m with an average depth of 54.4 m.

5.4 Pipeline Search

A search of AbaData™ for pipelines within a 100 m radius of the site showed **four pipelines** summarized in Table 2. Three of the pipelines are connected to facilities located at in the central-west area of the site. The full pipeline report is provided in Appendix B.

TABLE 2 Summary of Pipelines

Approximate Location	AER Licence	Line No.	Company Name	Licence Date	Status	Substance
South perimeter of the site	15123	28	ATCO Gas and Pipelines Ltd.	Jan. 27, 2003	Operating	Natural Gas

Approximate Location	AER Licence	Line No.	Company Name	Licence Date	Status	Substance
Central-west area of the site (13-05-072-06 W6M)	45985	1	Long Run Exploration Ltd.	Aug. 29, 2006	Operating	Natural Gas
Central-west area of the site (01-07-072-06 W6M)	45985	2	Long Run Exploration Ltd.	Sep. 25, 2008	Operating	Natural Gas
Central-west area of the site (13-05-072-06 W6M)	50807	3	Flow-Back Oil and Gas Ltd.	Jul. 19, 2004	Operating	Natural Gas

5.5 Spill and Complaint Search

A search of AbaData™ indicated that **two spills and one complaint** were reported for the site. The detailed spill and complaint search is provided in Appendix B and is summarized in Tables 3 and 4, respectively.

TABLE 3 Spill Search

Location*	Spill/Incident No.	Spill Date	Substance Spilled	Quantity (m ³)	Source (Licence No.)
02-04-072-06 W6M	20022419	Oct. 18, 2002	Gel chem	0.2	ATCO Pipelines (North TN8263923)
13-05-072-06 W6M	19790921	Nov. 14, 1979	Condensate	1.0	ConocoPhillips gas well

*AbaData™ provides spill locations at the centre of the LSD (Abacus 2017). The exact location of the spills was not confirmed.

TABLE 4 Complaint Search

Location	Incident No.	Incident Date	Concerns
01-07-072-06 W6M	20102051	Nov. 9, 2010	Noise concern from Perpetual Energy facility (Licence No. 40145)

5.6 AER Well Sites Search

A search of AbaData™ for oil and gas well sites showed **eight wells within the boundaries of the site**. The detailed well site search is provided in Appendix B and is summarized in Table 5.

TABLE 5 Well Sites

Surface Location	Well ID	Spud Date	Well Status	Licence Status
13-05-072-06 W6M	100/13-05-072-06 W6/2	Mar. 25, 1979	Abandoned gas	---
01-07-072-06 W6M	100/01-07-072-06 W6/0	Jun. 17, 2001	Abandoned	Reclamation Exempt
01-07-072-06 W6M	102/01-07-072-06 W6/0	Jul. 24, 2005	Gas flow	---
02-07-072-06 W6M	100/02-07-072-06 W6/0	Sep. 12, 2008	Abandoned	---

Surface Location	Well ID	Spud Date	Well Status	Licence Status
14-08-072-06 W6M	100/14-08-072-06 W6/0	Nov. 20, 1985	Abandoned	Reclamation Certified
16-17-072-06 W6M	100/16-17-072-06 W6/0	Jul. 18, 1984	Abandoned	Reclamation Certified
06-18-072-06 W6M	100/06-18-072-06 W6/0	Nov. 20, 1976	Abandoned	Reclamation Certified
07-18-072-06 W6M	100/07-18-072-06 W6/2	Oct. 9, 2006	Drilled and cased	---

--- Not provided in search results

5.7 Alberta Energy Regulator Facility Search

A search of AbaData™ for oil and gas facilities showed 3 facilities at the site. The detailed facility search is provided in Appendix B and summarized in Table 6.

TABLE 6 Summary of Facilities

Location	Licence No.	Operator - Licensee	Facility Name	Facility Type	Operational Status
01-07-072-06 W6M	F40145	Long Run Exploration Ltd.	PFI Grande Prairie 01-07-072-06 W6M	Gas Multiwell Group Battery	Suspended
	W0334461	Long Run Exploration Ltd.	Long Run Dimsdale 01-07-072-06W6	Gas Single Well Battery	Active
13-05-072-06 W6M	W0074835	Flow-Back Oil and Gas Ltd.	Flow-Back Grand Prairie 13-5-72-6W6	Gas Single Well Battery	Suspended

5.8 Aerial Photographs

The 1950, 1985, 1995, 2006, and 2012 aerial photographs were reviewed for land use activities and potential environmental concerns at the site and adjacent properties. Features and notes of change in land use were identified in the aerial photographs and are summarized in Appendix C, Table C1. Complete aerial photographs are not included in this report; however, are held on file and available upon request. Areas of potential environmental concern (APECs) observed in the aerial photographs are summarized in Table 7 and the aerial photographs displaying APECs are provided in Appendix D.

TABLE 7 Aerial Photographs

Location	Description
SE-07-072-06 W6M SE-18-072-06 W6M NW-05-072-06 W6M NE-17-072-06 W6M	Oil and gas well sites and/or facilities are visible at the following locations: <ul style="list-style-type: none"> SE-18-072-06 W6M (2006 and 2012 aerial photographs) NE-17-072-06 W6M (1985 aerial photograph) SE-07-072—06 W6M (2006 and 2012 aerial photographs) NW-05-0072-06 W6M (1985, 1995, 2006 and 2012 aerial photographs)
NW and SW-10-072-06 W6M	Two industrial properties are visible in the 2012 aerial photograph. The property was agricultural in photographs before 2012.

Location	Description
29-071-06 W6M	Grande Prairie Airport is visible south of the site in all aerial photographs.
NE-04-072-06 W6M	Possible storage of salt for road maintenance appears in the 2006 aerial photograph. In the 2012 aerial photograph, the area was cleared without vegetation. Prior to the 2006 aerial photograph, the property appeared to be a farmyard.
SW-05-072-06 W6M	Possible industrial property or construction material visible in the 2006 aerial photograph. The property appeared to be a farmyard before 2006 and was two rural residential properties in photographs after 2006.

5.9 Environmental Site Assessment Repository

A search of the **ESAR database** showed several documents related to reclamation certificate applications and overlapping exemptions that had been issued for well sites as described in Table 8.

TABLE 8 Reclamation Certificates

Well Site	Date	Description
SE-07-072-06 S6M	February 26, 2010	Overlapping exemption
14-08-072-06 W6M	May 23, 1991	Reclamation Certificate No. 28817
06-18-072-06 W6M	August 8, 1984	Reclamation Certificate No. 23231
16-17-072-06 W6M	August 5, 1987	Reclamation Certificate No. 6799

The reclamation certificates were not thoroughly reviewed as it was beyond the scope of this historical records review. The ESAR results are provided in Appendix D.

5.10 Regulatory Information

5.10.1 City of Grande Prairie File Search

A summary of the information received from the City of Grande Prairie file search is provided in Appendix D, Table D1. A summary of information considered to have possible environmental concerns includes:

- A development permit to store anhydrous ammonia in a 60 tonne storage tank in the southeast corner of NE-04-072-06 W6M.

5.10.2 Compliance and Enforcement

A review of the compliance and enforcement actions taken for *Environmental Protection and Enhancement Act* (EPEA) and *Water Act* Approval holders from 2008 to September 2017 was completed. The review indicated the following enforcement actions at the site:

- An enforcement action occurred on May 16, 2008, against Country Roads RV Park Inc. The enforcement action indicates an unauthorized release of wastewater from a lagoon into a

watercourse occurred at SW-09-072-06 W6M. A summary of the enforcement action against Country Roads RV Park is provided in Appendix D.

5.10.3 Approvals

A search of the AEP Authorization Viewer for approvals for the EPEA and *Water Act* identified authorizations throughout the site; the results of the search are available in Appendix D. The majority of the authorizations were for the City of Grande Prairie and County of Grande Prairie associated with water crossings, construction projects, transportation projects, stormwater management, wastewater management, pesticide use, and sewage sludge application from wastewater systems. Happy Trails Campground and Country Roads RV Park both had approvals to divert water.

6 EVALUATION OF FINDINGS AND CONCLUSIONS

Based on the historical records reviewed, the site is comprised of primarily agricultural properties. Other land uses at the site consist of residential houses, farmyards, oil and gas well sites/facilities, a campground and an RV Park. Matrix noted the presence of an airport adjacent to the south of the site and two industrial properties adjacent to the east of the site; however, evaluation of the potential impacts associated with these properties was outside the scope of this historical records review.

On the basis of our review of historical documents, Matrix has identified the following APECs as illustrated on Figure 3 and summarized in Table 9.

TABLE 9 Areas of Potential Environmental Concern

Location	Description	Source of Information	Potential Contaminants of Concern	Potential Media Impacted	Risk of Potential Impacts to Site
See Figure 3 13-05-072-06 W6M 01-07-072-06 W6M 01-07-072-06 W6M 02-07-072-06 W6M 07-18-072-06 W6M	Well sites without reclamation certificates	AbaData™ search	Hydrocarbons, salts	Soil, groundwater	Moderate-High Detailed assessment of drilling waste disposal and or well site infrastructure was not completed. NOTE: well sites with reclamation certificates were not considered to be APECs.
See Figure 3 01-07-072-06 W6M 13-05-072-06 W6M	Facilities	AbaData™ search	Hydrocarbons	Soil, groundwater	Moderate-High Detailed assessment of facility infrastructure was not completed.
See Figure 3 02-04-072-06 W6M 13-05-072-06 W6M	Spills	AbaData™ search	Salts	Soil, groundwater	Moderate-High Detailed spill reports were not reviewed to determine if spill impacts were remediated.
See Figure 3 13-05-072-06 W6M 01-07-072-06 W6M 13-05-072-06 W6M and South perimeter of site	Pipelines	AbaData™ search	Hydrocarbons	Soil, groundwater	Moderate-High Detailed assessment of pipeline infrastructure was not completed.
NE-04-072-06 W6M	Possible road maintenance facility	Aerial photographs	Salts	Soil, groundwater	Moderate

7 RECOMMENDATIONS

Based on the findings and conclusions of this historical records review, Matrix identified a number of APECs within the site. As part of planned site redevelopment, Matrix recommends that further investigation of the identified APECs would be warranted to better understand the potential environmental significance. Further investigation could include the following:

- Site visit to inspect each of the identified APECs.
- Conducting interviews with individuals that may be familiar with previous site activities.
- Evaluating the level of assessment work that may have been conducted at the oil and gas facilities on the site with respect to relevant guidance documents including *Directive 050: Drilling Waste Management* (AER 2016), and the *Wellsite Reclamation Certificate Application Form, 2010 Reclamation Criteria for Wellsites and Associated Facilities* (AENV 2011).

8 REFERENCES

8.1 Reports

Abacus Datagraphics Ltd. (Abacus). 2017. *AbaData*. Accessed between Nov. 15, 2017 and December 7, 2017.

<http://www.abacusdatagraphics.com/>

Alberta Energy Regulator (AER). 2016. *Directive 050: Drilling Waste Management*. Replaces previous edition issued May 2, 2012. Effective April 6, 2016.

<https://www.aer.ca/documents/directives/Directive050.pdf>

Alberta Environment (AENV). 2011. *Wellsite Reclamation Certificate Application Form, 2010 Reclamation Criteria for Wellsites and Associated Facilities*. Version 2.0. May 1, 2011. 20 pp.

<http://esrd.alberta.ca/lands-forests/land-industrial/programs-and-services/reclamation-and-remediation/upstream-oil-and-gas-reclamation-and-remediation-program/documents/2010-WellsiteReclamationApplication-Form.pdf>

Canadian Standards Association (CSA). 2001. *CSA Standard Z768-01 (R2012): Phase I Environmental Site Assessment*. Reaffirmed 2012.

Google Earth Pro (Google Earth). 2017. *Google Earth Version 7.3.0.3832 (32 bit)*. Grande Prairie, Alberta. Accessed on December 6, 2017.

Natural Regions Committee. 2006. *Natural Regions and Subregions of Alberta*. Compiled by Downing D.J. and W.W. Pettapiece. Government of Alberta. Pub. No. T/852. ISBN: 0-7785-4573-3.

http://tpr.alberta.ca/parks/heritageinfocentre/docs/NRSRcomplete%20May_06.pdf

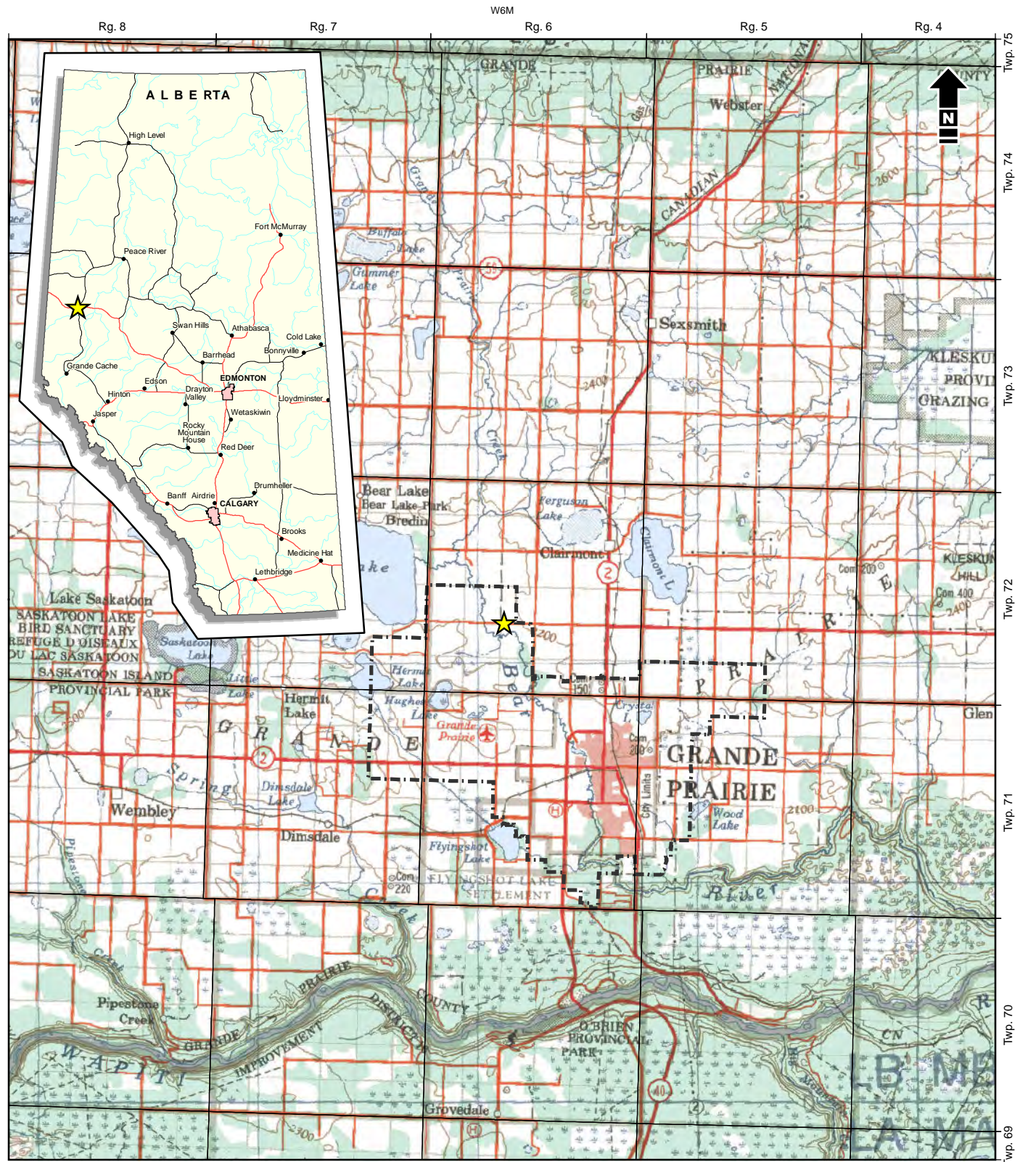
8.2 Aerial Photographs

Photo ID Number	Date	Source
1950 0109_136-ps	1950	Aerial Photographic Record System (APRS)
1331_090-ep	1974	APRS
3212_302-ep	1985	APRS
3213_027-ep	1985	APRS
4652_159-ep	1995	APRS
TRSG0602_606-ps	2006	APRS
AbaData™ Aerial Imagery	2012	Abacus Datagraphics Ltd.

9 STATEMENT OF QUALIFICATIONS

This historical records review was prepared by Ms. Jordana Soderman, B.Sc. The project was managed by Ms. Sasha Brown, B.Sc., M.E.Des., P.Chem. The report was reviewed by Ms. Alissa Edwards, P.Eng. and Mr. Peter Olmsted, M.Sc., P.Eng. The statement of qualifications for these Matrix employees is provided in Appendix E.

I:\SL Engineering\25951\FiguresAndTables\ESA\2017\Report\Phase_1_ESA_Report\Figure-1_Site_Location.mxd - Letter_P - 05-Jan-18, 11:24 AM - nrdmroch - TDD18



- City of Grande Prairie Municipal Boundary
- Site Location



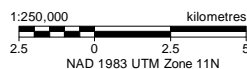
ISL Engineering and Land Services Ltd.
Bear Creek North Area Structure Plan

Site Location

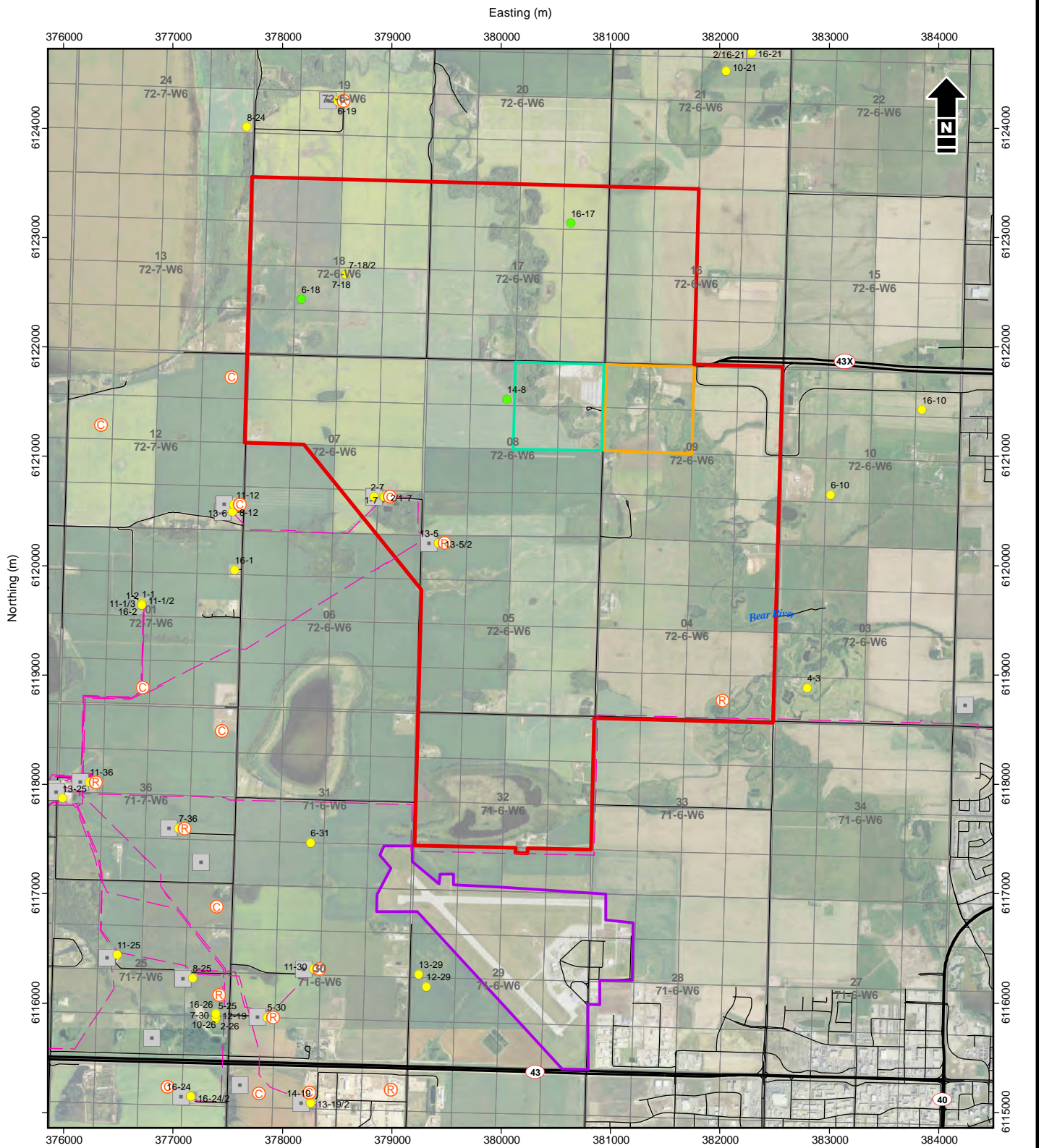
Date: Dec 2017 Project: 25951 Submitter: J. Soderman Reviewer: P. Olmsted

Disclaimer: The information contained herein may be compiled from numerous third party materials that are subject to periodic change without prior notification. While every effort has been made by Matrix Solutions Inc. to ensure the accuracy of the information presented at the time of publication, Matrix Solutions Inc. assumes no liability for any errors, omissions, or inaccuracies in the third party material.

Figure
1



Reference: 82P (GRANDE PRAIRIE), Edition 4, UTM Zone 11, NAD83 © Department of Natural Resources Canada. All rights reserved.



- Site Boundary
- Airport
- Country Roads RV Park
- Happy Trails Campground
- Highway
- Road
- Belowground Pipeline
- Ⓡ Incident Release
- Ⓢ Incident Complaint
- Facility
- Oil and Gas Well
- Oil and Gas Well - Reclamation Certified

1:50,000
400 0 400 800
Metres
NAD 1983 UTM Zone 11N



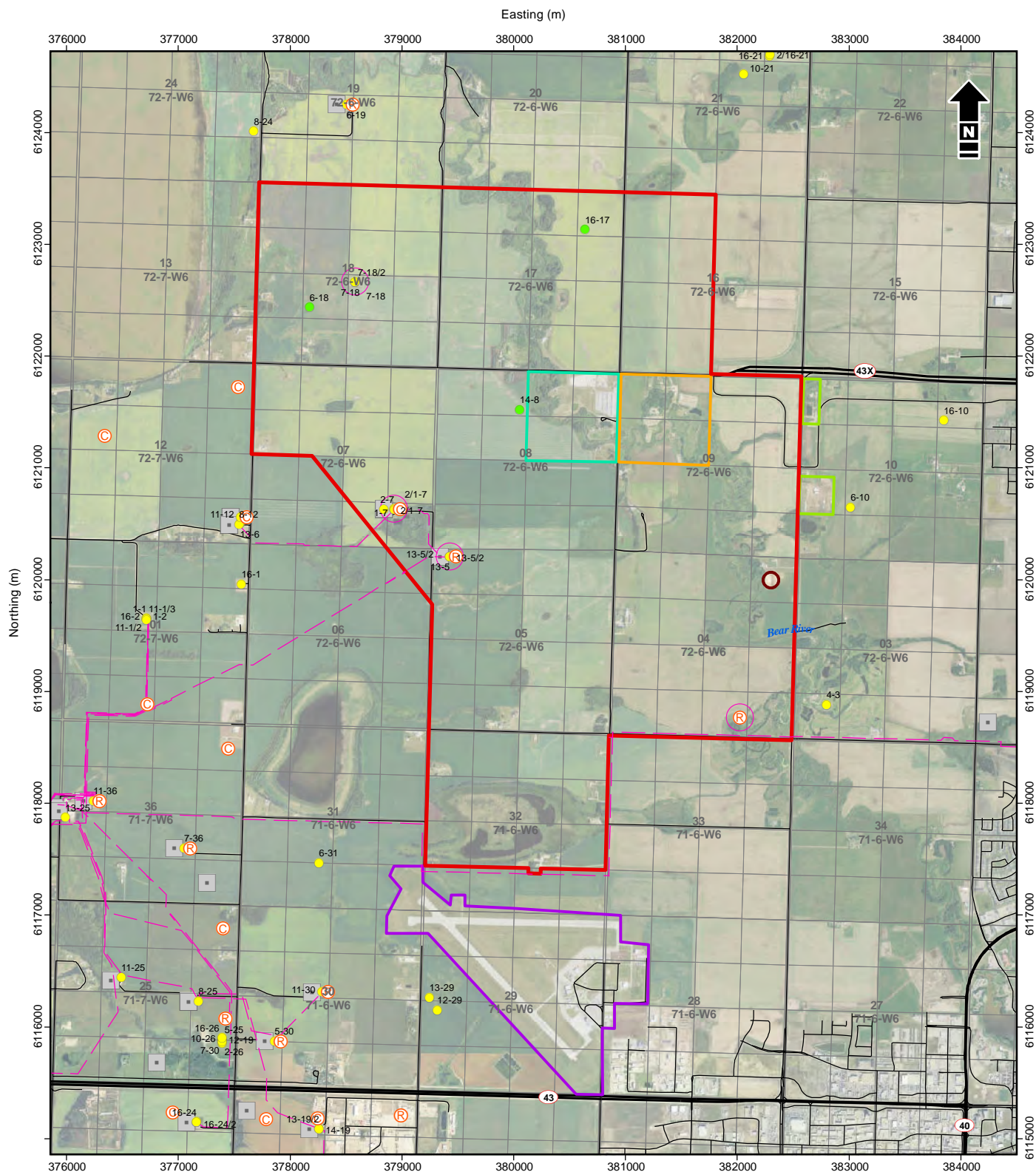
ISL Engineering and Land Services Ltd.
Bear Creek North Area Structure Plan

Site Plan

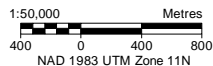
Date: Dec 2017 Project: 25951 Submitter: J. Soderman Reviewer: P. Olmsted

Disclaimer: The information contained herein may be compiled from numerous third party materials that are subject to periodic change without prior notification. While every effort has been made by Matrix Solutions Inc. to ensure the accuracy of the information presented at the time of publication, Matrix Solutions Inc. assumes no liability for any errors, omissions, or inaccuracies in the third party material.

Figure
2



- Site Boundary
 - Airport
 - Country Roads RV Park
 - Happy Trails Campground
 - Industrial Property
 - Highway
 - Road
 - Belowground Pipeline
 - R Incident Release
 - C Incident Complaint
 - Facility
 - Oil and Gas Well
 - Oil and Gas Well - Reclamation Certified
- Areas of Potential Environmental Concern**
- Possible Salt Storage
 - Oil and Gas Activity



ISL Engineering and Land Services Ltd.
Bear Creek North Area Structure Plan

Areas of Potential Environmental Concern

Date: Dec 2017	Project: 25951	Submitter: J. Soderman	Reviewer: P. Olmsted
----------------	----------------	------------------------	----------------------

Disclaimer: The information contained herein may be compiled from numerous third party materials that are subject to periodic change without prior notification. While every effort has been made by Matrix Solutions Inc. to ensure the accuracy of the information presented at the time of publication, Matrix Solutions Inc. assumes no liability for any errors, omissions, or inaccuracies in the third party material.

Figure 3

APPENDIX A

Land Use Zoning Map, Land Titles

CITY OF GRANDE PRAIRIE

LAND USE BYLAW

Schedule "A"

BYLAW NO. C-1260

With Amendments in effect to C-1260-80
as of September 25, 2017

LEGEND

AP	Airport District
CA	Arterial Commercial
CC	Central Commercial
CG	General Commercial
CL	Local Commercial
CT	Commercial Transition
DC	Direct Control
IB	Industrial Business
IG	General Industrial
IH	Heavy Industrial
IR	Rural Industrial District
MHC	Manufactured Home Community
MHS	Manufactured Home Subdivision
MP	Muskoseepi Park
PS	Public Service
RC	Combined Density Residential
RG	General Residential
RH	High Density Residential
RM	Medium Density Residential
RR	Restricted Residential
RS	Small Lot Residential
RSR	Restricted Small Lot Residential
RT	Residential Transition
UR	Urban Reserve
	City Boundary
	Airport Vicinity Overlay
	High Visibility Corridor Overlay
	Swanavon Area Redevelopment Plan
	College Park Area Redevelopment Plan
	South Avondale Area Redevelopment Plan
	VLA / Montrose Area Redevelopment Plan
	HILLSIDE Area Redevelopment Plan
	Downtown Enhancement Plan Boundary
	Rural Service Area
	County Land Use Bylaw No. 2680 as of January 1, 2016

This map was prepared by the GIS DEPARTMENT,
City of Grande Prairie, ALBERTA.
For additional copies or information, contact
GIS DEPARTMENT at : (780) 538-0461.





LAND TITLE CERTIFICATE

S
LINC SHORT LEGAL TITLE NUMBER
0028 319 630 0020612;;1 002 053 075

LEGAL DESCRIPTION
PLAN 0020612
LOT 1
EXCEPTING THEREOUT ALL MINES AND MINERALS
AREA: 3.35 HECTARES (8.28 ACRES) MORE OR LESS

ESTATE: FEE SIMPLE
ATS REFERENCE: 6;6;71;32;NE

MUNICIPALITY: CITY OF GRANDE PRAIRIE

REFERENCE NUMBER: 972 336 798

REGISTERED OWNER(S)
REGISTRATION DATE(DMY) DOCUMENT TYPE VALUE CONSIDERATION

002 053 075 29/02/2000 PLAN OF SURVEY -
NEW TITLE

OWNERS

JOEY BEN BACHAND

AND

RHONDA BACHAND

BOTH OF:

715074 RR 64

COUNTY OF GRANDE PRAIRIE

ALBERTA T8X 4K1

AS JOINT TENANTS

(DATA UPDATED BY: CHANGE OF NAME 142000537)
(DATA UPDATED BY: CHANGE OF ADDRESS 142000538)
(DATA UPDATED BY: CHANGE OF ADDRESS 142066988)

ENCUMBRANCES, LIENS & INTERESTS

REGISTRATION
NUMBER DATE (D/M/Y) PARTICULARS

772 041 642 10/03/1977 ZONING REGULATIONS

(CONTINUED)

ENCUMBRANCES, LIENS & INTERESTS

PAGE 2

002 053 075

REGISTRATION

NUMBER DATE (D/M/Y) PARTICULARS

BY - HER MAJESTY THE QUEEN IN RIGHT OF CANADA
AS REPRESENTED BY THE DEPARTMENT OF TRANSPORT

852 138 173	04/07/1985	UTILITY RIGHT OF WAY GRANTEE - ATCO GAS AND PIPELINES LTD. 10035-105 ST EDMONTON ALBERTA T5J2V6 "PART" (DATA UPDATED BY: TRANSFER OF UTILITY RIGHT OF WAY 012020504)
972 225 988	31/07/1997	CAVEAT RE : ROADWAY CAVEATOR - THE COUNTY OF GRANDE PRAIRIE NO. 1. 8611 - 108 STREET, GRANDE PRAIRIE ALBERTA T8V4C5 AGENT - TERRY CARTER AFFECTS PART OF THIS TITLE
972 225 989	31/07/1997	CAVEAT RE : RESTRICTIVE COVENANT CAVEATOR - THE COUNTY OF GRANDE PRAIRIE NO. 1. 8611 - 108 STREET, GRANDE PRAIRIE ALBERTA T8V4C5 AGENT - TERRY CARTER AFFECTS PART OF THIS TITLE
022 346 933	14/09/2002	UTILITY RIGHT OF WAY GRANTEE - ATCO GAS AND PIPELINES LTD.
022 348 794	16/09/2002	CAVEAT RE : SURFACE LEASE UNDER 20 ACRES CAVEATOR - ATCO GAS AND PIPELINES LTD. 10035-105 ST EDMONTON ALBERTA T5J2V6
062 472 072	18/10/2006	MORTGAGE MORTGAGEE - ROYAL BANK OF CANADA. 9815-98 ST GRANDE PRAIRIE ALBERTA T8V2E4 ORIGINAL PRINCIPAL AMOUNT: \$495,000


TOTAL INSTRUMENTS: 007

(CONTINUED)

THE REGISTRAR OF TITLES CERTIFIES THIS TO BE AN
ACCURATE REPRODUCTION OF THE CERTIFICATE OF
TITLE REPRESENTED HEREIN THIS 19 DAY OF
OCTOBER, 2017 AT 10:26 A.M.

ORDER NUMBER: 33916870

CUSTOMER FILE NUMBER: 15064



END OF CERTIFICATE

THIS ELECTRONICALLY TRANSMITTED LAND TITLES PRODUCT IS INTENDED
FOR THE SOLE USE OF THE ORIGINAL PURCHASER, AND NONE OTHER,
SUBJECT TO WHAT IS SET OUT IN THE PARAGRAPH BELOW.

THE ABOVE PROVISIONS DO NOT PROHIBIT THE ORIGINAL PURCHASER FROM
INCLUDING THIS UNMODIFIED PRODUCT IN ANY REPORT, OPINION,
APPRAISAL OR OTHER ADVICE PREPARED BY THE ORIGINAL PURCHASER AS
PART OF THE ORIGINAL PURCHASER APPLYING PROFESSIONAL, CONSULTING
OR TECHNICAL EXPERTISE FOR THE BENEFIT OF CLIENT(S).



LAND TITLE CERTIFICATE

S
LINC SHORT LEGAL TITLE NUMBER
0028 319 630 0020612;;1 002 053 075

LEGAL DESCRIPTION
PLAN 0020612
LOT 1
EXCEPTING THEREOUT ALL MINES AND MINERALS
AREA: 3.35 HECTARES (8.28 ACRES) MORE OR LESS

ESTATE: FEE SIMPLE
ATS REFERENCE: 6;6;71;32;NE

MUNICIPALITY: CITY OF GRANDE PRAIRIE

REFERENCE NUMBER: 972 336 798

REGISTERED OWNER(S)
REGISTRATION DATE(DMY) DOCUMENT TYPE VALUE CONSIDERATION

002 053 075 29/02/2000 PLAN OF SURVEY -
NEW TITLE

OWNERS

JOEY BEN BACHAND

AND

RHONDA BACHAND

BOTH OF:

715074 RR 64

COUNTY OF GRANDE PRAIRIE

ALBERTA T8X 4K1

AS JOINT TENANTS

(DATA UPDATED BY: CHANGE OF NAME 142000537)
(DATA UPDATED BY: CHANGE OF ADDRESS 142000538)
(DATA UPDATED BY: CHANGE OF ADDRESS 142066988)

ENCUMBRANCES, LIENS & INTERESTS

REGISTRATION
NUMBER DATE (D/M/Y) PARTICULARS

772 041 642 10/03/1977 ZONING REGULATIONS

(CONTINUED)

ENCUMBRANCES, LIENS & INTERESTS

PAGE 2

002 053 075

REGISTRATION

NUMBER DATE (D/M/Y) PARTICULARS

BY - HER MAJESTY THE QUEEN IN RIGHT OF CANADA
AS REPRESENTED BY THE DEPARTMENT OF TRANSPORT

852 138 173	04/07/1985	UTILITY RIGHT OF WAY GRANTEE - ATCO GAS AND PIPELINES LTD. 10035-105 ST EDMONTON ALBERTA T5J2V6 "PART" (DATA UPDATED BY: TRANSFER OF UTILITY RIGHT OF WAY 012020504)
972 225 988	31/07/1997	CAVEAT RE : ROADWAY CAVEATOR - THE COUNTY OF GRANDE PRAIRIE NO. 1. 8611 - 108 STREET, GRANDE PRAIRIE ALBERTA T8V4C5 AGENT - TERRY CARTER AFFECTS PART OF THIS TITLE
972 225 989	31/07/1997	CAVEAT RE : RESTRICTIVE COVENANT CAVEATOR - THE COUNTY OF GRANDE PRAIRIE NO. 1. 8611 - 108 STREET, GRANDE PRAIRIE ALBERTA T8V4C5 AGENT - TERRY CARTER AFFECTS PART OF THIS TITLE
022 346 933	14/09/2002	UTILITY RIGHT OF WAY GRANTEE - ATCO GAS AND PIPELINES LTD.
022 348 794	16/09/2002	CAVEAT RE : SURFACE LEASE UNDER 20 ACRES CAVEATOR - ATCO GAS AND PIPELINES LTD. 10035-105 ST EDMONTON ALBERTA T5J2V6
062 472 072	18/10/2006	MORTGAGE MORTGAGEE - ROYAL BANK OF CANADA. 9815-98 ST GRANDE PRAIRIE ALBERTA T8V2E4 ORIGINAL PRINCIPAL AMOUNT: \$495,000

TOTAL INSTRUMENTS: 007

(CONTINUED)

THE REGISTRAR OF TITLES CERTIFIES THIS TO BE AN
ACCURATE REPRODUCTION OF THE CERTIFICATE OF
TITLE REPRESENTED HEREIN THIS 19 DAY OF
OCTOBER, 2017 AT 12:28 P.M.

ORDER NUMBER: 33918899

CUSTOMER FILE NUMBER: 15064



END OF CERTIFICATE

THIS ELECTRONICALLY TRANSMITTED LAND TITLES PRODUCT IS INTENDED
FOR THE SOLE USE OF THE ORIGINAL PURCHASER, AND NONE OTHER,
SUBJECT TO WHAT IS SET OUT IN THE PARAGRAPH BELOW.

THE ABOVE PROVISIONS DO NOT PROHIBIT THE ORIGINAL PURCHASER FROM
INCLUDING THIS UNMODIFIED PRODUCT IN ANY REPORT, OPINION,
APPRAISAL OR OTHER ADVICE PREPARED BY THE ORIGINAL PURCHASER AS
PART OF THE ORIGINAL PURCHASER APPLYING PROFESSIONAL, CONSULTING
OR TECHNICAL EXPERTISE FOR THE BENEFIT OF CLIENT(S).



LAND TITLE CERTIFICATE

S
LINC SHORT LEGAL TITLE NUMBER
0028 319 671 0020613;;2 002 068 146

LEGAL DESCRIPTION

DESCRIPTIVE PLAN 0020613
LOT 2
EXCEPTING THEREOUT ALL MINES AND MINERALS
AREA: 3.35 HECTARES (8.28 ACRES) MORE OR LESS

ATS REFERENCE: 6;6;71;32;NE
ESTATE: FEE SIMPLE

MUNICIPALITY: CITY OF GRANDE PRAIRIE

REFERENCE NUMBER: 002 053 111

REGISTERED OWNER(S)
REGISTRATION DATE(DMY) DOCUMENT TYPE VALUE CONSIDERATION

002 068 146 16/03/2000 TRANSFER OF LAND \$30,000 NOMINAL

OWNERS

CINDY WHITE

AND

TROY WHITE

BOTH OF:

R.R. #2

GRANDE PRAIRIE

ALBERTA T8V 2Z9

AS JOINT TENANTS

ENCUMBRANCES, LIENS & INTERESTS

REGISTRATION
NUMBER DATE (D/M/Y) PARTICULARS

772 041 642 10/03/1977 ZONING REGULATIONS
BY - HER MAJESTY THE QUEEN IN RIGHT OF CANADA
AS REPRESENTED BY THE DEPARTMENT OF TRANSPORT

(CONTINUED)

ENCUMBRANCES, LIENS & INTERESTS

PAGE 2

002 068 146

REGISTRATION

NUMBER DATE (D/M/Y) PARTICULARS

972 225 988 31/07/1997 CAVEAT
RE : ROADWAY
CAVEATOR - THE COUNTY OF GRANDE PRAIRIE NO. 1.
8611 - 108 STREET, GRANDE PRAIRIE
ALBERTA T8V4C5
AGENT - TERRY CARTER
AFFECTS PART OF THIS TITLE

172 138 001 03/06/2017 MORTGAGE
MORTGAGEE - ROYAL BANK OF CANADA.
10 YORK MILLS ROAD
3RD FLOOR
TORONTO
ONTARIO M2P0A2
ORIGINAL PRINCIPAL AMOUNT: \$645,000

TOTAL INSTRUMENTS: 003

THE REGISTRAR OF TITLES CERTIFIES THIS TO BE AN
ACCURATE REPRODUCTION OF THE CERTIFICATE OF
TITLE REPRESENTED HEREIN THIS 19 DAY OF
OCTOBER, 2017 AT 10:27 A.M.

ORDER NUMBER: 33916870

CUSTOMER FILE NUMBER: 15064



END OF CERTIFICATE

THIS ELECTRONICALLY TRANSMITTED LAND TITLES PRODUCT IS INTENDED
FOR THE SOLE USE OF THE ORIGINAL PURCHASER, AND NONE OTHER,
SUBJECT TO WHAT IS SET OUT IN THE PARAGRAPH BELOW.

THE ABOVE PROVISIONS DO NOT PROHIBIT THE ORIGINAL PURCHASER FROM
INCLUDING THIS UNMODIFIED PRODUCT IN ANY REPORT, OPINION,
APPRAISAL OR OTHER ADVICE PREPARED BY THE ORIGINAL PURCHASER AS
PART OF THE ORIGINAL PURCHASER APPLYING PROFESSIONAL, CONSULTING
OR TECHNICAL EXPERTISE FOR THE BENEFIT OF CLIENT(S) .



LAND TITLE CERTIFICATE

S
LINC SHORT LEGAL TITLE NUMBER
0030 159 040 0325264;1;3 042 365 096

LEGAL DESCRIPTION
PLAN 0325264
BLOCK 1
LOT 3
EXCEPTING THEREOUT ALL MINES AND MINERALS
AREA: 5.571 HECTARES (13.77 ACRES) MORE OR LESS

ESTATE: FEE SIMPLE
ATS REFERENCE: 6;6;71;32;NE

MUNICIPALITY: CITY OF GRANDE PRAIRIE

REFERENCE NUMBER: 032 481 810

REGISTERED OWNER(S)
REGISTRATION DATE(DMY) DOCUMENT TYPE VALUE CONSIDERATION

042 365 096 27/08/2004 TRANSFER OF LAND \$275,000 \$275,000

OWNERS

NATHAN W HIGHMOOR
OF R.R. 2, SITE 27, BOX 10
GRANDE PRAIRIE
ALBERTA T8V 2Z9

ENCUMBRANCES, LIENS & INTERESTS

REGISTRATION
NUMBER DATE (D/M/Y) PARTICULARS

772 041 642 10/03/1977 ZONING REGULATIONS
BY - HER MAJESTY THE QUEEN IN RIGHT OF CANADA
AS REPRESENTED BY THE DEPARTMENT OF TRANSPORT

852 138 173 04/07/1985 UTILITY RIGHT OF WAY
GRANTEE - ATCO GAS AND PIPELINES LTD.
10035-105 ST
EDMONTON

(CONTINUED)

ENCUMBRANCES, LIENS & INTERESTS

PAGE 2

042 365 096

REGISTRATION

NUMBER DATE (D/M/Y) PARTICULARS

ALBERTA T5J2V6

"PART"

(DATA UPDATED BY: TRANSFER OF UTILITY RIGHT
OF WAY 012020504)

032 398 569 20/10/2003 UTILITY RIGHT OF WAY

GRANTEE - ATCO ELECTRIC LTD.

AS TO PORTION OR PLAN:PORTION

(DATA UPDATED BY: TRANSFER OF UTILITY RIGHT
OF WAY 142145528)

082 163 904 18/04/2008 MORTGAGE

MORTGAGEE - CIBC MORTGAGES INC.

5TH FLOOR, 400 BURNARD ST

VANCOUVER

BRITISH COLUMBIA V6C3A6

ORIGINAL PRINCIPAL AMOUNT: \$337,271

TOTAL INSTRUMENTS: 004

THE REGISTRAR OF TITLES CERTIFIES THIS TO BE AN
ACCURATE REPRODUCTION OF THE CERTIFICATE OF
TITLE REPRESENTED HEREIN THIS 19 DAY OF
OCTOBER, 2017 AT 10:27 A.M.

ORDER NUMBER: 33916870

CUSTOMER FILE NUMBER: 15064



END OF CERTIFICATE

THIS ELECTRONICALLY TRANSMITTED LAND TITLES PRODUCT IS INTENDED
FOR THE SOLE USE OF THE ORIGINAL PURCHASER, AND NONE OTHER,
SUBJECT TO WHAT IS SET OUT IN THE PARAGRAPH BELOW.

THE ABOVE PROVISIONS DO NOT PROHIBIT THE ORIGINAL PURCHASER FROM
INCLUDING THIS UNMODIFIED PRODUCT IN ANY REPORT, OPINION,
APPRAISAL OR OTHER ADVICE PREPARED BY THE ORIGINAL PURCHASER AS
PART OF THE ORIGINAL PURCHASER APPLYING PROFESSIONAL, CONSULTING
OR TECHNICAL EXPERTISE FOR THE BENEFIT OF CLIENT(S).



LAND TITLE CERTIFICATE

S
LINC SHORT LEGAL TITLE NUMBER
0030 185 848 0321163;1;1 042 491 624

LEGAL DESCRIPTION

DESCRIPTIVE PLAN 0321163
BLOCK 1
LOT 1
CONTAINING 7.882 HECTARES (19.48 ACRES) MORE OR LESS
EXCEPTING THEREOUT: HECTARES (ACRES) MORE OR LESS
A) PLAN 0325582 SUBDIVISION 3.822 9.44
EXCEPTING THEREOUT ALL MINES AND MINERALS

ATS REFERENCE: 6;6;72;5;SW
ESTATE: FEE SIMPLE

MUNICIPALITY: CITY OF GRANDE PRAIRIE

REFERENCE NUMBER: 032 498 258

 REGISTERED OWNER(S)
REGISTRATION DATE(DMY) DOCUMENT TYPE VALUE CONSIDERATION

042 491 624 09/11/2004 TRANSFER OF LAND \$115,000 SETTLEMENT

OWNERS

STANLEY LOUGHEED
OF RR2
GRANDE PRAIRIE
ALBERTA T8V 2Z8

ENCUMBRANCES, LIENS & INTERESTS

REGISTRATION
NUMBER DATE (D/M/Y) PARTICULARS

772 041 642 10/03/1977 ZONING REGULATIONS
 BY - HER MAJESTY THE QUEEN IN RIGHT OF CANADA
 AS REPRESENTED BY THE DEPARTMENT OF TRANSPORT
032 431 365 06/11/2003 UTILITY RIGHT OF WAY

(CONTINUED)

ENCUMBRANCES, LIENS & INTERESTS

PAGE 2

042 491 624

REGISTRATION

NUMBER DATE (D/M/Y) PARTICULARS

GRANTEE - ATCO ELECTRIC LTD.
AS TO PORTION OR PLAN:PORTION
(DATA UPDATED BY: TRANSFER OF UTILITY RIGHT
OF WAY 142145528)

042 491 625 09/11/2004 RELEASE OF DOWER RIGHTS
BY - SHEILA LOUGHEED

082 007 311 04/01/2008 MORTGAGE
MORTGAGEE - ROYAL BANK OF CANADA.
180 WELLINGTON STREET WEST
TORONTO
ONTARIO M5J1J1
ORIGINAL PRINCIPAL AMOUNT: \$420,000

TOTAL INSTRUMENTS: 004

THE REGISTRAR OF TITLES CERTIFIES THIS TO BE AN
ACCURATE REPRODUCTION OF THE CERTIFICATE OF
TITLE REPRESENTED HEREIN THIS 19 DAY OF
OCTOBER, 2017 AT 10:26 A.M.

ORDER NUMBER: 33916870

CUSTOMER FILE NUMBER: 15064



END OF CERTIFICATE

THIS ELECTRONICALLY TRANSMITTED LAND TITLES PRODUCT IS INTENDED
FOR THE SOLE USE OF THE ORIGINAL PURCHASER, AND NONE OTHER,
SUBJECT TO WHAT IS SET OUT IN THE PARAGRAPH BELOW.

THE ABOVE PROVISIONS DO NOT PROHIBIT THE ORIGINAL PURCHASER FROM
INCLUDING THIS UNMODIFIED PRODUCT IN ANY REPORT, OPINION,
APPRAISAL OR OTHER ADVICE PREPARED BY THE ORIGINAL PURCHASER AS
PART OF THE ORIGINAL PURCHASER APPLYING PROFESSIONAL, CONSULTING
OR TECHNICAL EXPERTISE FOR THE BENEFIT OF CLIENT(S).



LAND TITLE CERTIFICATE

S

LINC SHORT LEGAL
0029 614 154 0226903;1;4

TITLE NUMBER
052 135 925

LEGAL DESCRIPTION
PLAN 0226903
BLOCK 1
LOT 4
EXCEPTING THEREOUT ALL MINES AND MINERALS
AREA: 1.63 HECTARES (4.03 ACRES) MORE OR LESS

ESTATE: FEE SIMPLE
ATS REFERENCE: 6;6;72;9;SW

MUNICIPALITY: CITY OF GRANDE PRAIRIE

REFERENCE NUMBER: 042 293 537

REGISTERED OWNER(S)
REGISTRATION DATE (DMY) DOCUMENT TYPE VALUE CONSIDERATION

052 135 925 12/04/2005 TRANSFER OF LAND \$56,250 \$56,250

OWNERS

CAMILLE JOSEPH SIMARD
OF P.O. BOX 23002 RPO PRAIRIE MALL
GRANDE PRAIRIE
ALBERTA T8V 6X2

ENCUMBRANCES, LIENS & INTERESTS
REGISTRATION
NUMBER DATE (D/M/Y) PARTICULARS

772 041 642 10/03/1977 ZONING REGULATIONS
BY - HER MAJESTY THE QUEEN IN RIGHT OF CANADA
AS REPRESENTED BY THE DEPARTMENT OF TRANSPORT

932 031 693 03/02/1993 UTILITY RIGHT OF WAY
GRANTEE - ATCO GAS AND PIPELINES LTD.
10035-105 ST
EDMONTON

(CONTINUED)

ENCUMBRANCES, LIENS & INTERESTS

PAGE 2

052 135 925

REGISTRATION

NUMBER DATE (D/M/Y) PARTICULARS

ALBERTA T5J2V6

(DATA UPDATED BY: TRANSFER OF UTILITY RIGHT
OF WAY 012021832)

942 035 688 07/02/1994 DISCHARGE OF UTILITY RIGHT OF WAY 932031693
PARTIAL
PART AS DESCRIBED

022 427 586 07/11/2002 CAVEAT
RE : RESTRICTIVE COVENANT
CAVEATOR - THE COUNTY OF GRANDE PRAIRIE NO. 1.
8611 - 108 STREET, GRANDE PRAIRIE
ALBERTA T8V4C5

022 427 587 07/11/2002 RESTRICTIVE COVENANT

042 293 536 16/07/2004 RESTRICTIVE COVENANT


052 135 926 12/04/2005 MORTGAGE
MORTGAGEE - CAISSE HORIZON CREDIT UNION LTD.
BOX 538, FALHER
ALBERTA T0H1M0
ORIGINAL PRINCIPAL AMOUNT: \$56,250

TOTAL INSTRUMENTS: 007

THE REGISTRAR OF TITLES CERTIFIES THIS TO BE AN
ACCURATE REPRODUCTION OF THE CERTIFICATE OF
TITLE REPRESENTED HEREIN THIS 19 DAY OF
OCTOBER, 2017 AT 10:27 A.M.

ORDER NUMBER: 33916870

CUSTOMER FILE NUMBER: 15064



END OF CERTIFICATE

THIS ELECTRONICALLY TRANSMITTED LAND TITLES PRODUCT IS INTENDED
FOR THE SOLE USE OF THE ORIGINAL PURCHASER, AND NONE OTHER,
SUBJECT TO WHAT IS SET OUT IN THE PARAGRAPH BELOW.

THE ABOVE PROVISIONS DO NOT PROHIBIT THE ORIGINAL PURCHASER FROM
INCLUDING THIS UNMODIFIED PRODUCT IN ANY REPORT, OPINION,
APPRAISAL OR OTHER ADVICE PREPARED BY THE ORIGINAL PURCHASER AS
PART OF THE ORIGINAL PURCHASER APPLYING PROFESSIONAL, CONSULTING
OR TECHNICAL EXPERTISE FOR THE BENEFIT OF CLIENT(S).



LAND TITLE CERTIFICATE

S

LINC SHORT LEGAL
0021 417 977 6;6;72;16;NW
0021 417 985 6;6;72;16;SW

TITLE NUMBER
072 034 563

LEGAL DESCRIPTION

FIRST
MERIDIAN 6 RANGE 6 TOWNSHIP 72
SECTION 16
QUARTER NORTH WEST
EXCEPTING THEREOUT ALL MINES AND MINERALS
AREA: 65.2 HECTARES (161 ACRES) MORE OR LESS

SECOND
MERIDIAN 6 RANGE 6 TOWNSHIP 72
SECTION 16
QUARTER SOUTH WEST
EXCEPTING THEREOUT ALL MINES AND MINERALS
AREA: 65.2 HECTARES (161 ACRES) MORE OR LESS

ESTATE: FEE SIMPLE

MUNICIPALITY: CITY OF GRANDE PRAIRIE

REFERENCE NUMBER: 992 311 377

REGISTERED OWNER(S)
REGISTRATION DATE (DMY) DOCUMENT TYPE VALUE CONSIDERATION

072 034 563 18/01/2007 TRANSFER OF LAND \$400,000 SEE INSTRUMENT

OWNERS

1143924 ALBERTA LTD.
OF RR2 SITE 8 BOX 28
GRANDE PRAIRIE
ALBERTA T8V 2Z9

(DATA UPDATED BY: CHANGE OF ADDRESS 072704948)

ENCUMBRANCES, LIENS & INTERESTS

PAGE 2

072 034 563

REGISTRATION

NUMBER	DATE (D/M/Y)	PARTICULARS
802 043 339	27/02/1980	UTILITY RIGHT OF WAY GRANTEE - ATCO GAS AND PIPELINES LTD. (DATA UPDATED BY: TRANSFER OF UTILITY RIGHT OF WAY 012025315)

072 535 004	06/09/2007	CAVEAT RE : PURCHASERS INTEREST CAVEATOR - HER MAJESTY THE QUEEN IN RIGHT OF ALBERTA AS REPRESENTED BY MINISTER OF INFRASTRUCTURE AND TRANSPORTATION ROOM 301, PROVINCIAL BUILDING BAG 900-29 9621 - 96 AVE PEACE RIVER ALBERTA T8S1T4 AGENT - ROBIN D ERICKSON AFFECTED LAND: 6;6;72;16;SW
-------------	------------	------------------------------------------------------------------------------------------------------------------------------------------------------------------------------------------------------------------------------------------------------------------------------------------------------------------------------

142 243 857	30/07/2014	CAVEAT RE : RIGHT OF WAY AGREEMENT CAVEATOR - ATCO ELECTRIC LTD. ATTENTION: LAND & PROPERTIES, 10035-105 STREET EDMONTON ALBERTA T5J2V6 AGENT - AMBER DAVIDSON AFFECTED LAND: 6;6;72;16;SW
-------------	------------	-----------------------------------------------------------------------------------------------------------------------------------------------------------------------------------------------------------------

TOTAL INSTRUMENTS: 003

THE REGISTRAR OF TITLES CERTIFIES THIS TO BE AN
ACCURATE REPRODUCTION OF THE CERTIFICATE OF
TITLE REPRESENTED HEREIN THIS 19 DAY OF
OCTOBER, 2017 AT 10:26 A.M.

ORDER NUMBER: 33916870

CUSTOMER FILE NUMBER: 15064



END OF CERTIFICATE

(CONTINUED)

THIS ELECTRONICALLY TRANSMITTED LAND TITLES PRODUCT IS INTENDED FOR THE SOLE USE OF THE ORIGINAL PURCHASER, AND NONE OTHER, SUBJECT TO WHAT IS SET OUT IN THE PARAGRAPH BELOW.

THE ABOVE PROVISIONS DO NOT PROHIBIT THE ORIGINAL PURCHASER FROM INCLUDING THIS UNMODIFIED PRODUCT IN ANY REPORT, OPINION, APPRAISAL OR OTHER ADVICE PREPARED BY THE ORIGINAL PURCHASER AS PART OF THE ORIGINAL PURCHASER APPLYING PROFESSIONAL, CONSULTING OR TECHNICAL EXPERTISE FOR THE BENEFIT OF CLIENT(S) .



LAND TITLE CERTIFICATE

S
LINC SHORT LEGAL TITLE NUMBER
0027 584 516 9823959;;5 072 202 597

LEGAL DESCRIPTION
PLAN 9823959
LOT 5
EXCEPTING THEREOUT ALL MINES AND MINERALS
AREA: 3.55 HECTARES (8.77 ACRES) MORE OR LESS

ESTATE: FEE SIMPLE
ATS REFERENCE: 6;6;72;8;NE

MUNICIPALITY: CITY OF GRANDE PRAIRIE

REFERENCE NUMBER: 982 309 866

REGISTERED OWNER(S)
REGISTRATION DATE(DMY) DOCUMENT TYPE VALUE CONSIDERATION

072 202 597 11/04/2007 NOTIFICATION
 PUBLIC WORKS ACT

OWNERS

HER MAJESTY THE QUEEN IN RIGHT OF ALBERTA
AS REPRESENTED BY MINISTER OF INFRASTRUCTURE AND TRANSPORTATION
OF ROOM 301, PROVINCIAL BUILDING
BAG 900-29, 9621-96 AVENUE
PEACE RIVER
ALBERTA T8S 1T4

ENCUMBRANCES, LIENS & INTERESTS

REGISTRATION
NUMBER DATE (D/M/Y) PARTICULARS

802 043 363 27/02/1980 UTILITY RIGHT OF WAY
 GRANTEE - ATCO GAS AND PIPELINES LTD.
 "TAKES PRIORITY DATE OF CAVEAT 792131659"
 " AFFECTS PART OF THIS TITLE "

(DATA UPDATED BY: TRANSFER OF UTILITY RIGHT
OF WAY 012027047)
(CONTINUED)

ENCUMBRANCES, LIENS & INTERESTS

PAGE 2

072 202 597

REGISTRATION

NUMBER DATE (D/M/Y) PARTICULARS

982 237 416 13/08/1998 RESTRICTIVE COVENANT

982 265 796 02/09/1998 CAVEAT

RE : RIGHT OF WAY AGREEMENT

CAVEATOR - ALBERTA POWER LIMITED.

ATTENTION: LAND & PROPERTIES

10035-105 STREET

EDMONTON

ALBERTA T5J2V6

AGENT - MURRAY BANDURA

172 206 153 10/08/2017 CAVEAT

RE : UTILITY RIGHT OF WAY

CAVEATOR - ATCO GAS AND PIPELINES LTD.

10035-105 ST

EDMONTON

ALBERTA T5J2V6

TOTAL INSTRUMENTS: 004

THE REGISTRAR OF TITLES CERTIFIES THIS TO BE AN
ACCURATE REPRODUCTION OF THE CERTIFICATE OF
TITLE REPRESENTED HEREIN THIS 19 DAY OF
OCTOBER, 2017 AT 10:27 A.M.

ORDER NUMBER: 33916870

CUSTOMER FILE NUMBER: 15064



END OF CERTIFICATE

THIS ELECTRONICALLY TRANSMITTED LAND TITLES PRODUCT IS INTENDED
FOR THE SOLE USE OF THE ORIGINAL PURCHASER, AND NONE OTHER,
SUBJECT TO WHAT IS SET OUT IN THE PARAGRAPH BELOW.

THE ABOVE PROVISIONS DO NOT PROHIBIT THE ORIGINAL PURCHASER FROM
INCLUDING THIS UNMODIFIED PRODUCT IN ANY REPORT, OPINION,
APPRAISAL OR OTHER ADVICE PREPARED BY THE ORIGINAL PURCHASER AS
PART OF THE ORIGINAL PURCHASER APPLYING PROFESSIONAL, CONSULTING
OR TECHNICAL EXPERTISE FOR THE BENEFIT OF CLIENT(S).



LAND TITLE CERTIFICATE

S
LINC SHORT LEGAL TITLE NUMBER
0026 635 699 9620262;;1A 072 697 371

LEGAL DESCRIPTION
PLAN 9620262
LOT 1A
EXCEPTING THEREOUT ALL MINES AND MINERALS
AREA: 3.663 HECTARES (9.05 ACRES) MORE OR LESS

ESTATE: FEE SIMPLE
ATS REFERENCE: 6;6;72;9;SW

MUNICIPALITY: CITY OF GRANDE PRAIRIE

REFERENCE NUMBER: 962 018 109

REGISTERED OWNER(S)
REGISTRATION DATE(DMY) DOCUMENT TYPE VALUE CONSIDERATION

072 697 371 29/11/2007 TRANSFER OF LAND \$1,245,000 \$1,245,000

OWNERS

COUNTRY ROADS RV PARK INC.
OF 63061A TWP ROAD 722
COUNTY OF GRANDE PRAIRIE NO.1
ALBERTA T8X 4K7
(DATA UPDATED BY: CHANGE OF ADDRESS 162048423)

ENCUMBRANCES, LIENS & INTERESTS
REGISTRATION
NUMBER DATE (D/M/Y) PARTICULARS

772 041 642 10/03/1977 ZONING REGULATIONS
BY - HER MAJESTY THE QUEEN IN RIGHT OF CANADA
AS REPRESENTED BY THE DEPARTMENT OF TRANSPORT

902 208 184 13/07/1990 CAVEAT
RE : ROADWAY
CAVEATOR - THE COUNTY OF GRANDE PRAIRIE NO. 1.
8611-108 ST., GRANDE PRAIRIE
ALBERTA

(CONTINUED)

ENCUMBRANCES, LIENS & INTERESTS

PAGE 2

072 697 371

REGISTRATION

NUMBER DATE (D/M/Y) PARTICULARS

AGENT - RONALD PFAU

932 031 693 03/02/1993 UTILITY RIGHT OF WAY
GRANTEE - ATCO GAS AND PIPELINES LTD.
10035-105 ST
EDMONTON
ALBERTA T5J2V6
(DATA UPDATED BY: TRANSFER OF UTILITY RIGHT
OF WAY 012021832)

942 035 688 07/02/1994 DISCHARGE OF UTILITY RIGHT OF WAY 932031693
PARTIAL
PART AS DESCRIBED

032 399 611 20/10/2003 CAVEAT
RE : RIGHT OF WAY AGREEMENT
CAVEATOR - ATCO ELECTRIC LTD.
10035-105 STREET
EDMONTON
ALBERTA T5J2V6
AGENT - MURRAY BANDURA

052 072 908 25/02/2005 UTILITY RIGHT OF WAY
GRANTEE - ATCO GAS AND PIPELINES LTD.

142 022 914 20/01/2014 CAVEAT
RE : UTILITY RIGHT OF WAY
CAVEATOR - ATCO ELECTRIC LTD.
ATTENTION: LAND & PROPERTIES, 10035-105 STREET
EDMONTON
ALBERTA T5J2V6

162 048 424 16/02/2016 MORTGAGE
MORTGAGEE - ALBERTA TREASURY BRANCHES.
#100, 2018 SHERWOOD DRIVE
SHERWOOD PARK
ALBERTA
ORIGINAL PRINCIPAL AMOUNT: \$620,400

TOTAL INSTRUMENTS: 008

(CONTINUED)

THE REGISTRAR OF TITLES CERTIFIES THIS TO BE AN
ACCURATE REPRODUCTION OF THE CERTIFICATE OF
TITLE REPRESENTED HEREIN THIS 19 DAY OF
OCTOBER, 2017 AT 10:26 A.M.

ORDER NUMBER: 33916870

CUSTOMER FILE NUMBER: 15064



END OF CERTIFICATE

THIS ELECTRONICALLY TRANSMITTED LAND TITLES PRODUCT IS INTENDED
FOR THE SOLE USE OF THE ORIGINAL PURCHASER, AND NONE OTHER,
SUBJECT TO WHAT IS SET OUT IN THE PARAGRAPH BELOW.

THE ABOVE PROVISIONS DO NOT PROHIBIT THE ORIGINAL PURCHASER FROM
INCLUDING THIS UNMODIFIED PRODUCT IN ANY REPORT, OPINION,
APPRAISAL OR OTHER ADVICE PREPARED BY THE ORIGINAL PURCHASER AS
PART OF THE ORIGINAL PURCHASER APPLYING PROFESSIONAL, CONSULTING
OR TECHNICAL EXPERTISE FOR THE BENEFIT OF CLIENT(S).



LAND TITLE CERTIFICATE

S
LINC SHORT LEGAL TITLE NUMBER
0021 407 309 6;6;72;18;NE 082 009 560

LEGAL DESCRIPTION
MERIDIAN 6 RANGE 6 TOWNSHIP 72
SECTION 18
QUARTER NORTH EAST
EXCEPTING THEREOUT ALL MINES AND MINERALS
AREA: 64.7 HECTARES (160 ACRES) MORE OR LESS

ESTATE: FEE SIMPLE

MUNICIPALITY: CITY OF GRANDE PRAIRIE

REFERENCE NUMBER: 072 578 312 +1

REGISTERED OWNER(S)
REGISTRATION DATE (DMY) DOCUMENT TYPE VALUE CONSIDERATION

082 009 560 07/01/2008 TRANSFER OF LAND SEE INSTRUMENT

OWNERS

WILFRED TOLWAY
OF BOX 32
CLAIRMONT
ALBERTA T0H 0W0

ENCUMBRANCES, LIENS & INTERESTS
REGISTRATION
NUMBER DATE (D/M/Y) PARTICULARS

162 153 860 13/06/2016 WRIT
CREDITOR - FARM CREDIT CANADA.
C/O SHAREK LOGAN & VAN LEENEN LLP
ATTENTION: DAVID ARCHIBOLD
701, 10060 JASPER AVENUE
EDMONTON
ALBERTA T5J3R8
DEBTOR - WILFRED RALPH TOLWAY
PO BOX 32

ENCUMBRANCES, LIENS & INTERESTS

PAGE 2

082 009 560

REGISTRATION

NUMBER DATE (D/M/Y) PARTICULARS

CLAIRMONT

ALBERTA T0H0W0

AMOUNT: \$415,878 AND COSTS IF ANY

ACTION NUMBER: 1503 13788

TOTAL INSTRUMENTS: 001

THE REGISTRAR OF TITLES CERTIFIES THIS TO BE AN
ACCURATE REPRODUCTION OF THE CERTIFICATE OF
TITLE REPRESENTED HEREIN THIS 19 DAY OF
OCTOBER, 2017 AT 10:26 A.M.

ORDER NUMBER: 33916870

CUSTOMER FILE NUMBER: 15064



END OF CERTIFICATE

THIS ELECTRONICALLY TRANSMITTED LAND TITLES PRODUCT IS INTENDED
FOR THE SOLE USE OF THE ORIGINAL PURCHASER, AND NONE OTHER,
SUBJECT TO WHAT IS SET OUT IN THE PARAGRAPH BELOW.

THE ABOVE PROVISIONS DO NOT PROHIBIT THE ORIGINAL PURCHASER FROM
INCLUDING THIS UNMODIFIED PRODUCT IN ANY REPORT, OPINION,
APPRAISAL OR OTHER ADVICE PREPARED BY THE ORIGINAL PURCHASER AS
PART OF THE ORIGINAL PURCHASER APPLYING PROFESSIONAL, CONSULTING
OR TECHNICAL EXPERTISE FOR THE BENEFIT OF CLIENT(S).



LAND TITLE CERTIFICATE

S
LINC SHORT LEGAL TITLE NUMBER
0034 162 446 0941363;1;1 092 446 542

LEGAL DESCRIPTION
PLAN 0941363
BLOCK 1
LOT 1
EXCEPTING THEREOUT ALL MINES AND MINERALS
AREA: 14.644 HECTARES (36.19 ACRES) MORE OR LESS

ESTATE: FEE SIMPLE
ATS REFERENCE: 6;6;71;32;SE

MUNICIPALITY: CITY OF GRANDE PRAIRIE

REFERENCE NUMBER: 092 446 535

REGISTERED OWNER(S)
REGISTRATION DATE(DMY) DOCUMENT TYPE VALUE CONSIDERATION

092 446 542 10/12/2009 TRANSFER OF LAND \$1,270,000 \$5,022

OWNERS

TERRI LEA TATTRIE

AND

DOUGLAS RAY TATTRIE

BOTH OF:

RR 2, SITE 27, BOX 13

GRANDE PRAIRIE

ALBERTA T8V 2Z9

AS JOINT TENANTS

ENCUMBRANCES, LIENS & INTERESTS

REGISTRATION
NUMBER DATE (D/M/Y) PARTICULARS

772 041 642 10/03/1977 ZONING REGULATIONS
BY - HER MAJESTY THE QUEEN IN RIGHT OF CANADA
AS REPRESENTED BY THE DEPARTMENT OF TRANSPORT

(CONTINUED)

ENCUMBRANCES, LIENS & INTERESTS

PAGE 2

092 446 542

REGISTRATION

NUMBER	DATE (D/M/Y)	PARTICULARS
802 051 995	07/03/1980	UTILITY RIGHT OF WAY GRANTEE - ATCO GAS AND PIPELINES LTD. 10035-105 ST EDMONTON ALBERTA T5J2V6 "TAKES PRIORITY DATE OF CAVEAT 792036083 16 02 1979" (DATA UPDATED BY: TRANSFER OF UTILITY RIGHT OF WAY 012029417)
092 446 527	10/12/2009	CAVEAT RE : ACQUISITION OF LAND CAVEATOR - THE COUNTY OF GRANDE PRAIRIE NO. 1. 10001-84 AVENUE CLAIRMONT ALBERTA T0H0W0
092 446 540	10/12/2009	EASEMENT OVER LOT 1, BLOCK 1, PLAN 0941363 FOR THE BENEFIT OF LOT 2, BLOCK 1, PLAN 0941363 AS TO PORTION DESCRIBED
092 446 541	10/12/2009	CAVEAT RE : ACQUISITION OF LAND CAVEATOR - THE COUNTY OF GRANDE PRAIRIE NO. 1. 10001-84 AVENUE CLAIRMONT ALBERTA T0H0W0 AS TO PORTION DESCRIBED
102 029 442	26/01/2010	MORTGAGE MORTGAGEE - ROYAL BANK OF CANADA. 180 WELLINGTON STREET WEST TORONTO ONTARIO M5J1J1 ORIGINAL PRINCIPAL AMOUNT: \$560,000


TOTAL INSTRUMENTS: 006

(CONTINUED)

THE REGISTRAR OF TITLES CERTIFIES THIS TO BE AN
ACCURATE REPRODUCTION OF THE CERTIFICATE OF
TITLE REPRESENTED HEREIN THIS 19 DAY OF
OCTOBER, 2017 AT 10:27 A.M.

ORDER NUMBER: 33916870

CUSTOMER FILE NUMBER: 15064



END OF CERTIFICATE

THIS ELECTRONICALLY TRANSMITTED LAND TITLES PRODUCT IS INTENDED
FOR THE SOLE USE OF THE ORIGINAL PURCHASER, AND NONE OTHER,
SUBJECT TO WHAT IS SET OUT IN THE PARAGRAPH BELOW.

THE ABOVE PROVISIONS DO NOT PROHIBIT THE ORIGINAL PURCHASER FROM
INCLUDING THIS UNMODIFIED PRODUCT IN ANY REPORT, OPINION,
APPRAISAL OR OTHER ADVICE PREPARED BY THE ORIGINAL PURCHASER AS
PART OF THE ORIGINAL PURCHASER APPLYING PROFESSIONAL, CONSULTING
OR TECHNICAL EXPERTISE FOR THE BENEFIT OF CLIENT(S).



LAND TITLE CERTIFICATE

S
LINC SHORT LEGAL TITLE NUMBER
0034 110 255 0940595;1;2 102 018 999

LEGAL DESCRIPTION
PLAN 0940595
BLOCK 1
LOT 2
EXCEPTING THEREOUT ALL MINES AND MINERALS
AREA: 6.122 HECTARES (15.13 ACRES) MORE OR LESS

ESTATE: FEE SIMPLE
ATS REFERENCE: 6;6;72;18;SW

MUNICIPALITY: CITY OF GRANDE PRAIRIE

REFERENCE NUMBER: 092 407 002 +1

REGISTERED OWNER(S)
REGISTRATION DATE(DMY) DOCUMENT TYPE VALUE CONSIDERATION

102 018 999 18/01/2010 TRANSFER OF LAND \$750,000 \$1

OWNERS

DANIAL SIEMENS

AND

HELEN SIEMENS

BOTH OF:

RR2, SITE 17, BOX 39

GRANDE PRAIRIE

ALBERTA T8V 2Z9

AS JOINT TENANTS

ENCUMBRANCES, LIENS & INTERESTS

REGISTRATION
NUMBER DATE (D/M/Y) PARTICULARS

042 126 090 30/03/2004 CAVEAT
RE : UTILITY RIGHT OF WAY
CAVEATOR - ATCO ELECTRIC LTD.

(CONTINUED)

ENCUMBRANCES, LIENS & INTERESTS

PAGE 2

102 018 999

REGISTRATION

NUMBER DATE (D/M/Y) PARTICULARS

ATTENTION: LAND & PROPERTIES, 10035-105 STREET
EDMONTON
ALBERTA T5J2V6
AGENT - LORI LOVER-FORSYTH

062 349 735 10/08/2006 CAVEAT
RE : RIGHT OF WAY AGREEMENT
CAVEATOR - ATCO ELECTRIC LTD.
10035-105 STREET
EDMONTON
ALBERTA T5J2V6
AGENT - LESLIE LOWE

102 020 568 19/01/2010 MORTGAGE
MORTGAGEE - ALBERTA TREASURY BRANCHES.
9907-106A ST
GRANDE PRAIRIE
ALBERTA T8V8E9
ORIGINAL PRINCIPAL AMOUNT: \$126,000

102 364 487 15/10/2010 AMENDING AGREEMENT
AMOUNT: \$651,600
AFFECTS INSTRUMENT: 102020568

142 022 740 20/01/2014 CAVEAT
RE : UTILITY RIGHT OF WAY
CAVEATOR - ATCO ELECTRIC LTD.
ATTENTION: LAND & PROPERTIES, 10035-105 STREET
EDMONTON
ALBERTA T5J2V6

TOTAL INSTRUMENTS: 005

THE REGISTRAR OF TITLES CERTIFIES THIS TO BE AN
ACCURATE REPRODUCTION OF THE CERTIFICATE OF
TITLE REPRESENTED HEREIN THIS 19 DAY OF
OCTOBER, 2017 AT 10:27 A.M.

ORDER NUMBER: 33916870

CUSTOMER FILE NUMBER: 15064



END OF CERTIFICATE

(CONTINUED)

THIS ELECTRONICALLY TRANSMITTED LAND TITLES PRODUCT IS INTENDED FOR THE SOLE USE OF THE ORIGINAL PURCHASER, AND NONE OTHER, SUBJECT TO WHAT IS SET OUT IN THE PARAGRAPH BELOW.

THE ABOVE PROVISIONS DO NOT PROHIBIT THE ORIGINAL PURCHASER FROM INCLUDING THIS UNMODIFIED PRODUCT IN ANY REPORT, OPINION, APPRAISAL OR OTHER ADVICE PREPARED BY THE ORIGINAL PURCHASER AS PART OF THE ORIGINAL PURCHASER APPLYING PROFESSIONAL, CONSULTING OR TECHNICAL EXPERTISE FOR THE BENEFIT OF CLIENT(S) .



LAND TITLE CERTIFICATE

S
LINC SHORT LEGAL TITLE NUMBER
0034 110 247 0940595;1;1 102 113 541

LEGAL DESCRIPTION
PLAN 0940595
BLOCK 1
LOT 1
EXCEPTING THEREOUT ALL MINES AND MINERALS
AREA: 7.986 HECTARES (19.73 ACRES) MORE OR LESS

ESTATE: FEE SIMPLE
ATS REFERENCE: 6;6;72;18;SW

MUNICIPALITY: CITY OF GRANDE PRAIRIE

REFERENCE NUMBER: 102 018 998

REGISTERED OWNER(S)
REGISTRATION DATE(DMY) DOCUMENT TYPE VALUE CONSIDERATION

102 113 541 08/04/2010 TRANSFER OF LAND \$200,000 \$1

OWNERS

MARTY SIEMENS

AND

JUDITH SIEMENS

BOTH OF:

R.R.2,SITE 23,BOX 16

GRANDE PRAIRIE

ALBERTA T8V 2Z9

AS JOINT TENANTS

(DATA UPDATED BY: CHANGE OF ADDRESS 102127565)

ENCUMBRANCES, LIENS & INTERESTS

REGISTRATION
NUMBER DATE (D/M/Y) PARTICULARS

042 126 090 30/03/2004 CAVEAT
RE : UTILITY RIGHT OF WAY
CAVEATOR - ATCO ELECTRIC LTD.

(CONTINUED)

ENCUMBRANCES, LIENS & INTERESTS

PAGE 2

102 113 541

REGISTRATION

NUMBER DATE (D/M/Y) PARTICULARS

ATTENTION: LAND & PROPERTIES, 10035-105 STREET
EDMONTON
ALBERTA T5J2V6
AGENT - LORI LOVER-FORSYTH

062 349 735 10/08/2006 CAVEAT
RE : RIGHT OF WAY AGREEMENT
CAVEATOR - ATCO ELECTRIC LTD.
10035-105 STREET
EDMONTON
ALBERTA T5J2V6
AGENT - LESLIE LOWE

092 407 004 10/11/2009 ENVIRONMENTAL RESERVE EASEMENT
GRANTEE - THE COUNTY OF GRANDE PRAIRIE NO. 1.
AS TO PORTION OR PLAN:0940596

092 407 005 10/11/2009 CAVEAT
RE : DEFERRED RESERVE
CAVEATOR - THE COUNTY OF GRANDE PRAIRIE NO. 1.
10001-84 AVENUE
CLAIRMONT
ALBERTA T0H0W0

102 020 540 19/01/2010 MORTGAGE
MORTGAGEE - ALBERTA TREASURY BRANCHES.
9907-106A AVE
GRANDE PRAIRIE
ALBERTA T8V8E9
ORIGINAL PRINCIPAL AMOUNT: \$112,500

142 001 567 02/01/2014 CAVEAT
RE : UTILITY RIGHT OF WAY
CAVEATOR - ATCO ELECTRIC LTD.
ATTENTION: LAND & PROPERTIES, 10035-105 STREET
EDMONTON
ALBERTA T5J2V6


TOTAL INSTRUMENTS: 006

(CONTINUED)

THE REGISTRAR OF TITLES CERTIFIES THIS TO BE AN
ACCURATE REPRODUCTION OF THE CERTIFICATE OF
TITLE REPRESENTED HEREIN THIS 19 DAY OF
OCTOBER, 2017 AT 10:27 A.M.

ORDER NUMBER: 33916870

CUSTOMER FILE NUMBER: 15064



END OF CERTIFICATE

THIS ELECTRONICALLY TRANSMITTED LAND TITLES PRODUCT IS INTENDED
FOR THE SOLE USE OF THE ORIGINAL PURCHASER, AND NONE OTHER,
SUBJECT TO WHAT IS SET OUT IN THE PARAGRAPH BELOW.

THE ABOVE PROVISIONS DO NOT PROHIBIT THE ORIGINAL PURCHASER FROM
INCLUDING THIS UNMODIFIED PRODUCT IN ANY REPORT, OPINION,
APPRAISAL OR OTHER ADVICE PREPARED BY THE ORIGINAL PURCHASER AS
PART OF THE ORIGINAL PURCHASER APPLYING PROFESSIONAL, CONSULTING
OR TECHNICAL EXPERTISE FOR THE BENEFIT OF CLIENT(S).



LAND TITLE CERTIFICATE

S
LINC SHORT LEGAL TITLE NUMBER
0020 652 483 6;6;72;17;SW 112 106 603

LEGAL DESCRIPTION
MERIDIAN 6 RANGE 6 TOWNSHIP 72
SECTION 17
QUARTER SOUTH WEST
EXCEPTING THEREOUT ALL MINES AND MINERALS
AREA: 65.2 HECTARES (161 ACRES) MORE OR LESS

ESTATE: FEE SIMPLE

MUNICIPALITY: CITY OF GRANDE PRAIRIE

REFERENCE NUMBER: 982 101 565

REGISTERED OWNER(S)
REGISTRATION DATE(DMY) DOCUMENT TYPE VALUE CONSIDERATION

112 106 603 14/04/2011 TRANSFER OF LAND \$1,183,000 SEE INSTRUMENT

OWNERS

HENDRIK ALBERT PELSTER

AND

RHONDA LOU PELSTER

BOTH OF:

RR 2,SITE 17,BOX 53

GRANDE PRAIRIE

ALBERTA T8V 2Z9

AS JOINT TENANTS

ENCUMBRANCES, LIENS & INTERESTS

REGISTRATION
NUMBER DATE (D/M/Y) PARTICULARS

142 226 630 17/07/2014 CAVEAT
RE : UTILITY RIGHT OF WAY
CAVEATOR - ATCO ELECTRIC LTD.
ATTENTION: LAND & PROPERTIES, 10035-105 STREET

(CONTINUED)

ENCUMBRANCES, LIENS & INTERESTS

PAGE 2

112 106 603

REGISTRATION

NUMBER DATE (D/M/Y) PARTICULARS

EDMONTON
ALBERTA T5J2V6
AGENT - AMBER DAVIDSON

172 059 229 02/03/2017 CAVEAT
RE : RIGHT OF WAY AGREEMENT
CAVEATOR - ATCO ELECTRIC LTD.
ATTENTION: LAND & PROPERTIES, 10035-105 STREET
EDMONTON
ALBERTA T5J2V6
AGENT - KAYLA NESBITT

TOTAL INSTRUMENTS: 002

THE REGISTRAR OF TITLES CERTIFIES THIS TO BE AN
ACCURATE REPRODUCTION OF THE CERTIFICATE OF
TITLE REPRESENTED HEREIN THIS 19 DAY OF
OCTOBER, 2017 AT 10:27 A.M.

ORDER NUMBER: 33916870

CUSTOMER FILE NUMBER: 15064



END OF CERTIFICATE

THIS ELECTRONICALLY TRANSMITTED LAND TITLES PRODUCT IS INTENDED
FOR THE SOLE USE OF THE ORIGINAL PURCHASER, AND NONE OTHER,
SUBJECT TO WHAT IS SET OUT IN THE PARAGRAPH BELOW.

THE ABOVE PROVISIONS DO NOT PROHIBIT THE ORIGINAL PURCHASER FROM
INCLUDING THIS UNMODIFIED PRODUCT IN ANY REPORT, OPINION,
APPRAISAL OR OTHER ADVICE PREPARED BY THE ORIGINAL PURCHASER AS
PART OF THE ORIGINAL PURCHASER APPLYING PROFESSIONAL, CONSULTING
OR TECHNICAL EXPERTISE FOR THE BENEFIT OF CLIENT(S).



LAND TITLE CERTIFICATE

S
LINC SHORT LEGAL TITLE NUMBER
0034 934 513 1124460;1;2A 112 362 199

LEGAL DESCRIPTION
PLAN 1124460
BLOCK 1
LOT 2A
EXCEPTING THEREOUT ALL MINES AND MINERALS
AREA: 1.618 HECTARES (4 ACRES) MORE OR LESS

ESTATE: FEE SIMPLE
ATS REFERENCE: 6;6;72;5;SW

MUNICIPALITY: CITY OF GRANDE PRAIRIE

REFERENCE NUMBER: 112 294 082

REGISTERED OWNER(S)
REGISTRATION DATE(DMY) DOCUMENT TYPE VALUE CONSIDERATION

112 362 199 09/11/2011 TRANSFER OF LAND \$575,000 \$575,000

OWNERS

RICK ANHORN

AND

DEBBIE LEE

BOTH OF:

RR 2, SITE 27, BOX 7

GRANDE PRAIRIE

ALBERTA T8V 2Z9

AS JOINT TENANTS

(DATA UPDATED BY: CHANGE OF ADDRESS 112364234)

(DATA UPDATED BY: CHANGE OF ADDRESS 112370709)

ENCUMBRANCES, LIENS & INTERESTS

REGISTRATION
NUMBER DATE (D/M/Y) PARTICULARS

772 041 642 10/03/1977 ZONING REGULATIONS
BY - HER MAJESTY THE QUEEN IN RIGHT OF CANADA

(CONTINUED)

ENCUMBRANCES, LIENS & INTERESTS

PAGE 2

112 362 199

REGISTRATION

NUMBER DATE (D/M/Y) PARTICULARS

AS REPRESENTED BY THE DEPARTMENT OF TRANSPORT

032 431 365 06/11/2003 UTILITY RIGHT OF WAY
GRANTEE - ATCO ELECTRIC LTD.
AS TO PORTION OR PLAN:PORTION
(DATA UPDATED BY: TRANSFER OF UTILITY RIGHT
OF WAY 142145528)

062 245 540 09/06/2006 UTILITY RIGHT OF WAY
GRANTEE - ATCO GAS AND PIPELINES LTD.

102 302 209 26/08/2010 DISCHARGE OF UTILITY RIGHT OF WAY 062245540
PARTIAL
EXCEPT AS TO PART DESCRIBED

112 294 081 19/09/2011 CAVEAT
RE : ACQUISITION OF LAND
CAVEATOR - THE COUNTY OF GRANDE PRAIRIE NO. 1.
10001-84 AVENUE
CLAIRMONT
ALBERTA T0H0W0
AS TO PORTION DESCRIBED

112 294 083 19/09/2011 UTILITY RIGHT OF WAY
GRANTEE - THE COUNTY OF GRANDE PRAIRIE NO. 1.
AS TO PORTION OR PLAN:PORTION


112 362 200 09/11/2011 MORTGAGE
MORTGAGEE - CIBC MORTGAGES INC.
33 YONGE ST, SUITE 700
TORONTO
ONTARIO M5E1G4
ORIGINAL PRINCIPAL AMOUNT: \$460,000

TOTAL INSTRUMENTS: 007

THE REGISTRAR OF TITLES CERTIFIES THIS TO BE AN
ACCURATE REPRODUCTION OF THE CERTIFICATE OF
TITLE REPRESENTED HEREIN THIS 19 DAY OF
OCTOBER, 2017 AT 10:27 A.M.

ORDER NUMBER: 33916870

CUSTOMER FILE NUMBER: 15064



END OF CERTIFICATE

(CONTINUED)

THIS ELECTRONICALLY TRANSMITTED LAND TITLES PRODUCT IS INTENDED FOR THE SOLE USE OF THE ORIGINAL PURCHASER, AND NONE OTHER, SUBJECT TO WHAT IS SET OUT IN THE PARAGRAPH BELOW.

THE ABOVE PROVISIONS DO NOT PROHIBIT THE ORIGINAL PURCHASER FROM INCLUDING THIS UNMODIFIED PRODUCT IN ANY REPORT, OPINION, APPRAISAL OR OTHER ADVICE PREPARED BY THE ORIGINAL PURCHASER AS PART OF THE ORIGINAL PURCHASER APPLYING PROFESSIONAL, CONSULTING OR TECHNICAL EXPERTISE FOR THE BENEFIT OF CLIENT(S) .



LAND TITLE CERTIFICATE

S
LINC SHORT LEGAL TITLE NUMBER
0034 934 513 1124460;1;2A 112 362 199

LEGAL DESCRIPTION
PLAN 1124460
BLOCK 1
LOT 2A
EXCEPTING THEREOUT ALL MINES AND MINERALS
AREA: 1.618 HECTARES (4 ACRES) MORE OR LESS

ESTATE: FEE SIMPLE
ATS REFERENCE: 6;6;72;5;SW

MUNICIPALITY: CITY OF GRANDE PRAIRIE

REFERENCE NUMBER: 112 294 082

REGISTERED OWNER(S)
REGISTRATION DATE(DMY) DOCUMENT TYPE VALUE CONSIDERATION

112 362 199 09/11/2011 TRANSFER OF LAND \$575,000 \$575,000

OWNERS

RICK ANHORN

AND

DEBBIE LEE

BOTH OF:

RR 2, SITE 27, BOX 7

GRANDE PRAIRIE

ALBERTA T8V 2Z9

AS JOINT TENANTS

(DATA UPDATED BY: CHANGE OF ADDRESS 112364234)

(DATA UPDATED BY: CHANGE OF ADDRESS 112370709)

ENCUMBRANCES, LIENS & INTERESTS

REGISTRATION
NUMBER DATE (D/M/Y) PARTICULARS

772 041 642 10/03/1977 ZONING REGULATIONS
BY - HER MAJESTY THE QUEEN IN RIGHT OF CANADA

(CONTINUED)

ENCUMBRANCES, LIENS & INTERESTS

PAGE 2

112 362 199

REGISTRATION

NUMBER DATE (D/M/Y) PARTICULARS

AS REPRESENTED BY THE DEPARTMENT OF TRANSPORT

032 431 365 06/11/2003 UTILITY RIGHT OF WAY
GRANTEE - ATCO ELECTRIC LTD.
AS TO PORTION OR PLAN:PORTION
(DATA UPDATED BY: TRANSFER OF UTILITY RIGHT
OF WAY 142145528)

062 245 540 09/06/2006 UTILITY RIGHT OF WAY
GRANTEE - ATCO GAS AND PIPELINES LTD.

102 302 209 26/08/2010 DISCHARGE OF UTILITY RIGHT OF WAY 062245540
PARTIAL
EXCEPT AS TO PART DESCRIBED

112 294 081 19/09/2011 CAVEAT
RE : ACQUISITION OF LAND
CAVEATOR - THE COUNTY OF GRANDE PRAIRIE NO. 1.
10001-84 AVENUE
CLAIRMONT
ALBERTA T0H0W0
AS TO PORTION DESCRIBED

112 294 083 19/09/2011 UTILITY RIGHT OF WAY
GRANTEE - THE COUNTY OF GRANDE PRAIRIE NO. 1.
AS TO PORTION OR PLAN:PORTION


112 362 200 09/11/2011 MORTGAGE
MORTGAGEE - CIBC MORTGAGES INC.
33 YONGE ST, SUITE 700
TORONTO
ONTARIO M5E1G4
ORIGINAL PRINCIPAL AMOUNT: \$460,000

TOTAL INSTRUMENTS: 007

THE REGISTRAR OF TITLES CERTIFIES THIS TO BE AN
ACCURATE REPRODUCTION OF THE CERTIFICATE OF
TITLE REPRESENTED HEREIN THIS 19 DAY OF
OCTOBER, 2017 AT 12:28 P.M.

ORDER NUMBER: 33918899

CUSTOMER FILE NUMBER: 15064



END OF CERTIFICATE

(CONTINUED)

THIS ELECTRONICALLY TRANSMITTED LAND TITLES PRODUCT IS INTENDED FOR THE SOLE USE OF THE ORIGINAL PURCHASER, AND NONE OTHER, SUBJECT TO WHAT IS SET OUT IN THE PARAGRAPH BELOW.

THE ABOVE PROVISIONS DO NOT PROHIBIT THE ORIGINAL PURCHASER FROM INCLUDING THIS UNMODIFIED PRODUCT IN ANY REPORT, OPINION, APPRAISAL OR OTHER ADVICE PREPARED BY THE ORIGINAL PURCHASER AS PART OF THE ORIGINAL PURCHASER APPLYING PROFESSIONAL, CONSULTING OR TECHNICAL EXPERTISE FOR THE BENEFIT OF CLIENT(S) .



LAND TITLE CERTIFICATE

S
LINC SHORT LEGAL TITLE NUMBER
0029 614 138 0226903;1;2A 112 390 730

LEGAL DESCRIPTION
PLAN 0226903
BLOCK 1
LOT 2A
EXCEPTING THEREOUT ALL MINES AND MINERALS
AREA: 4.25 HECTARES (10.5 ACRES) MORE OR LESS

ESTATE: FEE SIMPLE
ATS REFERENCE: 6;6;72;9;SW

MUNICIPALITY: CITY OF GRANDE PRAIRIE

REFERENCE NUMBER: 082 198 227

REGISTERED OWNER(S)
REGISTRATION DATE(DMY) DOCUMENT TYPE VALUE CONSIDERATION

112 390 730 05/12/2011 TRANSFER OF LAND \$355,000 SEE INSTRUMENT

OWNERS

ROBERT PAGACZ

AND
TRACY PAGACZ
BOTH OF:
157 BALL PLACE
FORT MCMURRAY
ALBERTA T9K 2A6
AS JOINT TENANTS

ENCUMBRANCES, LIENS & INTERESTS

REGISTRATION
NUMBER DATE (D/M/Y) PARTICULARS

772 041 642 10/03/1977 ZONING REGULATIONS
BY - HER MAJESTY THE QUEEN IN RIGHT OF CANADA
AS REPRESENTED BY THE DEPARTMENT OF TRANSPORT

(CONTINUED)

ENCUMBRANCES, LIENS & INTERESTS

PAGE 2

112 390 730

REGISTRATION

NUMBER	DATE (D/M/Y)	PARTICULARS
932 031 693	03/02/1993	UTILITY RIGHT OF WAY GRANTEE - ATCO GAS AND PIPELINES LTD. 10035-105 ST EDMONTON ALBERTA T5J2V6 (DATA UPDATED BY: TRANSFER OF UTILITY RIGHT OF WAY 012021832)

942 035 688	07/02/1994	DISCHARGE OF UTILITY RIGHT OF WAY 932031693 PARTIAL PART AS DESCRIBED
-------------	------------	-----------------------------------------------------------------------------

022 427 586	07/11/2002	CAVEAT RE : RESTRICTIVE COVENANT CAVEATOR - THE COUNTY OF GRANDE PRAIRIE NO. 1. 8611 - 108 STREET, GRANDE PRAIRIE ALBERTA T8V4C5
-------------	------------	----------------------------------------------------------------------------------------------------------------------------------------------

022 427 587	07/11/2002	RESTRICTIVE COVENANT
-------------	------------	----------------------

042 293 536	16/07/2004	RESTRICTIVE COVENANT
-------------	------------	----------------------

TOTAL INSTRUMENTS: 006

THE REGISTRAR OF TITLES CERTIFIES THIS TO BE AN
ACCURATE REPRODUCTION OF THE CERTIFICATE OF
TITLE REPRESENTED HEREIN THIS 19 DAY OF
OCTOBER, 2017 AT 10:27 A.M.

ORDER NUMBER: 33916870

CUSTOMER FILE NUMBER: 15064



END OF CERTIFICATE

THIS ELECTRONICALLY TRANSMITTED LAND TITLES PRODUCT IS INTENDED
FOR THE SOLE USE OF THE ORIGINAL PURCHASER, AND NONE OTHER,
SUBJECT TO WHAT IS SET OUT IN THE PARAGRAPH BELOW.

THE ABOVE PROVISIONS DO NOT PROHIBIT THE ORIGINAL PURCHASER FROM
INCLUDING THIS UNMODIFIED PRODUCT IN ANY REPORT, OPINION,
APPRAISAL OR OTHER ADVICE PREPARED BY THE ORIGINAL PURCHASER AS
PART OF THE ORIGINAL PURCHASER APPLYING PROFESSIONAL, CONSULTING
OR TECHNICAL EXPERTISE FOR THE BENEFIT OF CLIENT(S).



LAND TITLE CERTIFICATE

S
LINC SHORT LEGAL TITLE NUMBER
0035 211 242 1221850;2;1 122 138 557

LEGAL DESCRIPTION
PLAN 1221850
BLOCK 2
LOT 1
EXCEPTING THEREOUT ALL MINES AND MINERALS
AREA: 5.377 HECTARES (13.29 ACRES) MORE OR LESS

ESTATE: FEE SIMPLE
ATS REFERENCE: 6;6;72;18;SW

MUNICIPALITY: CITY OF GRANDE PRAIRIE

REFERENCE NUMBER: 122 138 556

REGISTERED OWNER(S)
REGISTRATION DATE(DMY) DOCUMENT TYPE VALUE CONSIDERATION

122 138 557 07/05/2012 TRANSFER OF LAND \$220,000 \$220,000

OWNERS

BRIAN PETERS

AND

SHELLY PETERS

BOTH OF:

1042 COVINGTON WAY

COUNTY OF GRANDE PRAIRIE

ALBERTA T8X 0G4

AS JOINT TENANTS

ENCUMBRANCES, LIENS & INTERESTS

REGISTRATION
NUMBER DATE (D/M/Y) PARTICULARS

802 045 882 29/02/1980 UTILITY RIGHT OF WAY
GRANTEE - ATCO GAS AND PIPELINES LTD.
AS TO PORTION OR PLAN:PORTION

(CONTINUED)

ENCUMBRANCES, LIENS & INTERESTS

PAGE 2

122 138 557

REGISTRATION

NUMBER DATE (D/M/Y) PARTICULARS

"TAKES PRIORITY DATE OF CAVEAT 792130882"

(DATA UPDATED BY: TRANSFER OF UTILITY RIGHT
OF WAY 012027052)

042 126 090 30/03/2004 CAVEAT
RE : UTILITY RIGHT OF WAY
CAVEATOR - ATCO ELECTRIC LTD.
ATTENTION: LAND & PROPERTIES, 10035-105 STREET
EDMONTON
ALBERTA T5J2V6
AGENT - LORI LOVER-FORSYTH

062 349 735 10/08/2006 CAVEAT
RE : RIGHT OF WAY AGREEMENT
CAVEATOR - ATCO ELECTRIC LTD.
10035-105 STREET
EDMONTON
ALBERTA T5J2V6
AGENT - LESLIE LOWE

122 138 555 07/05/2012 UTILITY RIGHT OF WAY
GRANTEE - ATCO ELECTRIC LTD.
AS TO PORTION OR PLAN:PORTION
(DATA UPDATED BY: TRANSFER OF UTILITY RIGHT
OF WAY 142164312)


132 077 472 19/03/2013 MORTGAGE
MORTGAGEE - ALBERTA TREASURY BRANCHES.
11507 99 ST
GRANDE PRAIRIE
ALBERTA T8V2H6
ORIGINAL PRINCIPAL AMOUNT: \$708,000

TOTAL INSTRUMENTS: 005

THE REGISTRAR OF TITLES CERTIFIES THIS TO BE AN
ACCURATE REPRODUCTION OF THE CERTIFICATE OF
TITLE REPRESENTED HEREIN THIS 19 DAY OF
OCTOBER, 2017 AT 10:26 A.M.

ORDER NUMBER: 33916870

CUSTOMER FILE NUMBER: 15064



END OF CERTIFICATE

(CONTINUED)

THIS ELECTRONICALLY TRANSMITTED LAND TITLES PRODUCT IS INTENDED FOR THE SOLE USE OF THE ORIGINAL PURCHASER, AND NONE OTHER, SUBJECT TO WHAT IS SET OUT IN THE PARAGRAPH BELOW.

THE ABOVE PROVISIONS DO NOT PROHIBIT THE ORIGINAL PURCHASER FROM INCLUDING THIS UNMODIFIED PRODUCT IN ANY REPORT, OPINION, APPRAISAL OR OTHER ADVICE PREPARED BY THE ORIGINAL PURCHASER AS PART OF THE ORIGINAL PURCHASER APPLYING PROFESSIONAL, CONSULTING OR TECHNICAL EXPERTISE FOR THE BENEFIT OF CLIENT(S) .



LAND TITLE CERTIFICATE

S

LINC

SHORT LEGAL

TITLE NUMBER

0019 798 461

6;6;72;4;NW

132 298 334

LEGAL DESCRIPTION

ALL THAT PORTION OF THE NORTH WEST QUARTER OF SECTION FOUR (4)
TOWNSHIP SEVENTY TWO (72)
RANGE SIX (6)

WEST OF THE SIXTH MERIDIAN DESCRIBED AS FOLLOWS:

COMMENCING AT THE SOUTH WEST CORNER OF THE SAID QUARTER SECTION; THENCE
NORTHERLY ALONG THE WEST BOUNDARY THEREOF ONE HUNDRED THIRTY ONE (131)
METRES; THENCE EASTERLY AND AT RIGHT ANGLES TO THE SAID WEST BOUNDARY
THREE HUNDRED TEN (310) METRES; THENCE SOUTHERLY AND PARALLEL TO THE
SAID BOUNDARY TO A POINT ON THE SOUTH BOUNDARY; THENCE WESTERLY ALONG
THE SOUTH BOUNDARY TO THE POINT OF COMMENCEMENT, CONTAINING 4.06
HECTARES, MORE OR LESS

EXCEPTING THEREOUT ALL MINES AND MINERALS

ESTATE: FEE SIMPLE

MUNICIPALITY: CITY OF GRANDE PRAIRIE

REFERENCE NUMBER: 112 042 481

REGISTERED OWNER(S)				
REGISTRATION	DATE (DMY)	DOCUMENT TYPE	VALUE	CONSIDERATION
132 298 334	19/09/2013	TRANSFER OF LAND	\$450,000	\$450,000

OWNERS

D DOUBLE H FARM LTD.
OF 720051B RANGE ROAD 64
COUNTY OF GRANDE PRAIRIE NO. 1
ALBERTA T8X 4K1

ENCUMBRANCES, LIENS & INTERESTS

REGISTRATION NUMBER	DATE (D/M/Y)	PARTICULARS
772 041 642	10/03/1977	ZONING REGULATIONS

(CONTINUED)

ENCUMBRANCES, LIENS & INTERESTS

PAGE 2

132 298 334

REGISTRATION

NUMBER DATE (D/M/Y) PARTICULARS

BY - HER MAJESTY THE QUEEN IN RIGHT OF CANADA
AS REPRESENTED BY THE DEPARTMENT OF TRANSPORT

802 026 231 05/02/1980 UTILITY RIGHT OF WAY
GRANTEE - ATCO GAS AND PIPELINES LTD.
"TAKES PRIORITY DATE OF CAVEAT 792036082"
(DATA UPDATED BY: TRANSFER OF UTILITY RIGHT
OF WAY 012025283)

802 200 607 03/09/1980 CAVEAT
CAVEATOR - THE COUNTY OF GRANDE PRAIRIE NO. 1.

TOTAL INSTRUMENTS: 003

THE REGISTRAR OF TITLES CERTIFIES THIS TO BE AN
ACCURATE REPRODUCTION OF THE CERTIFICATE OF
TITLE REPRESENTED HEREIN THIS 19 DAY OF
OCTOBER, 2017 AT 10:27 A.M.

ORDER NUMBER: 33916870

CUSTOMER FILE NUMBER: 15064



END OF CERTIFICATE

THIS ELECTRONICALLY TRANSMITTED LAND TITLES PRODUCT IS INTENDED
FOR THE SOLE USE OF THE ORIGINAL PURCHASER, AND NONE OTHER,
SUBJECT TO WHAT IS SET OUT IN THE PARAGRAPH BELOW.

THE ABOVE PROVISIONS DO NOT PROHIBIT THE ORIGINAL PURCHASER FROM
INCLUDING THIS UNMODIFIED PRODUCT IN ANY REPORT, OPINION,
APPRAISAL OR OTHER ADVICE PREPARED BY THE ORIGINAL PURCHASER AS
PART OF THE ORIGINAL PURCHASER APPLYING PROFESSIONAL, CONSULTING
OR TECHNICAL EXPERTISE FOR THE BENEFIT OF CLIENT(S).



LAND TITLE CERTIFICATE

S
LINC SHORT LEGAL TITLE NUMBER
0034 785 049 6;6;72;5;SE 132 378 852

LEGAL DESCRIPTION

MERIDIAN 6 RANGE 6 TOWNSHIP 72
SECTION 5
QUARTER SOUTH EAST
CONTAINING 65.2 HECTARES (161 ACRES) MORE OR LESS
EXCEPTING THEREOUT:

	HECTARES	(ACRES)	MORE OR LESS
A) PLAN 1122518 DESCRIPTIVE	4.002	9.88	
EXCEPTING THEREOUT ALL MINES AND MINERALS			

ESTATE: FEE SIMPLE

MUNICIPALITY: CITY OF GRANDE PRAIRIE

REFERENCE NUMBER: 112 172 318

REGISTERED OWNER(S)				
REGISTRATION	DATE (DMY)	DOCUMENT TYPE	VALUE	CONSIDERATION
132 378 852	22/11/2013	TRANSFER OF LAND	\$1,050,000	\$1,050,000

OWNERS

DEREK VAN TASSELL PROFESSIONAL CORPORATION.
OF 102, 10126-97 AVE
GRANDE PRAIRIE
ALBERTA T8V 7X6
AS TO AN UNDIVIDED 1/2 INTEREST

SHADE HOLDINGS INC.
OF BOX 11, 11305-100 ST
GRANDE PRAIRIE
ALBERTA T8V 2N4
AS TO AN UNDIVIDED 1/2 INTEREST

ENCUMBRANCES, LIENS & INTERESTS

PAGE 2

132 378 852

REGISTRATION

NUMBER	DATE (D/M/Y)	PARTICULARS
772 041 642	10/03/1977	ZONING REGULATIONS BY - HER MAJESTY THE QUEEN IN RIGHT OF CANADA AS REPRESENTED BY THE DEPARTMENT OF TRANSPORT
802 052 100	07/03/1980	UTILITY RIGHT OF WAY GRANTEE - ATCO GAS AND PIPELINES LTD. 10035-105 ST EDMONTON ALBERTA T5J2V6 "PT TAKES PRIORITY DATE OF CAVEAT 792036004" (DATA UPDATED BY: TRANSFER OF UTILITY RIGHT OF WAY 012029430)
112 127 816	04/05/2011	CAVEAT RE : ACQUISITION OF LAND CAVEATOR - THE COUNTY OF GRANDE PRAIRIE NO. 1. 10001-84 AVENUE CLAIRMONT ALBERTA T0H0W0 AGENT - HERB PFAU AS TO PART
112 127 817	04/05/2011	CAVEAT RE : ACQUISITION OF LAND CAVEATOR - THE COUNTY OF GRANDE PRAIRIE NO. 1. 10001-84 AVENUE CLAIRMONT ALBERTA T0H0W0 AGENT - HERB PFAU AS TO PART
112 127 818	04/05/2011	CAVEAT RE : ACQUISITION OF LAND CAVEATOR - THE COUNTY OF GRANDE PRAIRIE NO. 1. 10001-84 AVENUE CLAIRMONT ALBERTA T0H0W0 AGENT - HERB PFAU
112 172 319	09/06/2011	MORTGAGE MORTGAGEE - FARM CREDIT CANADA. 2ND FLOOR, 12040-149 STREET NW EDMONTON ALBERTA T5V1P2 ORIGINAL PRINCIPAL AMOUNT: \$402,050
132 378 853	22/11/2013	MORTGAGE MORTGAGEE - BRENDAN WALLAN MORTGAGEE - DANIELLE WALLAN

(CONTINUED)

REGISTRATION

NUMBER	DATE (D/M/Y)	PARTICULARS
--------	--------------	-------------

BOTH OF:
BOX 1416
BEAVERLODGE
ALBERTA
ORIGINAL PRINCIPAL AMOUNT: \$850,000

162 130 461 16/05/2016 CAVEAT
RE : BENEFICIAL OWNER
CAVEATOR - TAMARA VAN TASSELL
10206 - 70 AVENUE
GRANDE PRAIRIE
ALBERTA T8W2Y4

TOTAL INSTRUMENTS: 008

THE REGISTRAR OF TITLES CERTIFIES THIS TO BE AN
ACCURATE REPRODUCTION OF THE CERTIFICATE OF
TITLE REPRESENTED HEREIN THIS 19 DAY OF
OCTOBER, 2017 AT 10:27 A.M.

ORDER NUMBER: 33916870

CUSTOMER FILE NUMBER: 15064



END OF CERTIFICATE

THIS ELECTRONICALLY TRANSMITTED LAND TITLES PRODUCT IS INTENDED
FOR THE SOLE USE OF THE ORIGINAL PURCHASER, AND NONE OTHER,
SUBJECT TO WHAT IS SET OUT IN THE PARAGRAPH BELOW.

THE ABOVE PROVISIONS DO NOT PROHIBIT THE ORIGINAL PURCHASER FROM
INCLUDING THIS UNMODIFIED PRODUCT IN ANY REPORT, OPINION,
APPRAISAL OR OTHER ADVICE PREPARED BY THE ORIGINAL PURCHASER AS
PART OF THE ORIGINAL PURCHASER APPLYING PROFESSIONAL, CONSULTING
OR TECHNICAL EXPERTISE FOR THE BENEFIT OF CLIENT(S) .



LAND TITLE CERTIFICATE

S
LINC SHORT LEGAL TITLE NUMBER
0021 407 291 6;6;72;18;SE 142 003 195

LEGAL DESCRIPTION
MERIDIAN 6 RANGE 6 TOWNSHIP 72
SECTION 18
QUARTER SOUTH EAST
EXCEPTING THEREOUT ALL MINES AND MINERALS
AREA: 65.2 HECTARES (161 ACRES) MORE OR LESS

ESTATE: FEE SIMPLE

MUNICIPALITY: CITY OF GRANDE PRAIRIE

REFERENCE NUMBER: 132 138 597

REGISTERED OWNER(S)				
REGISTRATION	DATE(DMY)	DOCUMENT TYPE	VALUE	CONSIDERATION

142 003 195	06/01/2014	TRANSFER OF LAND	\$450,000	\$450,000

OWNERS

SANDRA WONG
OF 7336-152C AVE
EDMONTON
ALBERTA T5C 3M8
AS TO AN UNDIVIDED 1/3 INTEREST

SHELBY MOSTOWICH
OF 10985-126 ST
EDMONTON
ALBERTA T5M 0P6
AS TO AN UNDIVIDED 1/3 INTEREST

LEE MOSTOWICH
OF 9826-175 AVE NW
EDMONTON
ALBERTA T5X 5V4
AS TO AN UNDIVIDED 1/3 INTEREST

ENCUMBRANCES, LIENS & INTERESTS

PAGE 2

142 003 195

REGISTRATION

NUMBER DATE (D/M/Y) PARTICULARS

062 487 820 26/10/2006 CAVEAT
RE : SURFACE LEASE UNDER 20 ACRES
CAVEATOR - LONG RUN EXPLORATION LTD.
PO BOX 20009 BOW VALLEY
CALGARY
ALBERTA T2P4H3
(DATA UPDATED BY: TRANSFER OF CAVEAT
102262886)
(DATA UPDATED BY: TRANSFER OF CAVEAT
112286172)
(DATA UPDATED BY: CHANGE OF NAME 122414793)

082 435 667 03/10/2008 UTILITY RIGHT OF WAY
GRANTEE - ATCO GAS AND PIPELINES LTD.


102 303 440 27/08/2010 DISCHARGE OF UTILITY RIGHT OF WAY 082435667
PARTIAL
EXCEPT AS TO PORTIONS DESCRIBED

TOTAL INSTRUMENTS: 003

THE REGISTRAR OF TITLES CERTIFIES THIS TO BE AN
ACCURATE REPRODUCTION OF THE CERTIFICATE OF
TITLE REPRESENTED HEREIN THIS 19 DAY OF
OCTOBER, 2017 AT 10:27 A.M.

ORDER NUMBER: 33916870

CUSTOMER FILE NUMBER: 15064



END OF CERTIFICATE

THIS ELECTRONICALLY TRANSMITTED LAND TITLES PRODUCT IS INTENDED
FOR THE SOLE USE OF THE ORIGINAL PURCHASER, AND NONE OTHER,
SUBJECT TO WHAT IS SET OUT IN THE PARAGRAPH BELOW.

THE ABOVE PROVISIONS DO NOT PROHIBIT THE ORIGINAL PURCHASER FROM
INCLUDING THIS UNMODIFIED PRODUCT IN ANY REPORT, OPINION,
APPRAISAL OR OTHER ADVICE PREPARED BY THE ORIGINAL PURCHASER AS
PART OF THE ORIGINAL PURCHASER APPLYING PROFESSIONAL, CONSULTING
OR TECHNICAL EXPERTISE FOR THE BENEFIT OF CLIENT(S).



LAND TITLE CERTIFICATE

S
LINC SHORT LEGAL TITLE NUMBER
0030 185 856 6;6;72;5;SW 142 084 096

LEGAL DESCRIPTION

MERIDIAN 6 RANGE 6 TOWNSHIP 72
SECTION 5
QUARTER SOUTH WEST
CONTAINING 64.7 HECTARES (160 ACRES) MORE OR LESS
EXCEPTING THEREOUT:

		HECTARES	(ACRES)	MORE OR LESS
A) PLAN 0321163	DESCRIPTIVE	7.882	19.48	
B) PLAN 0325582	SUBDIVISION	0.309	0.76	(FOR ROAD ONLY)

EXCEPTING THEREOUT ALL MINES AND MINERALS

ESTATE: FEE SIMPLE

MUNICIPALITY: CITY OF GRANDE PRAIRIE

REFERENCE NUMBER: 032 431 364 +2

REGISTERED OWNER(S)				
REGISTRATION	DATE (DMY)	DOCUMENT TYPE	VALUE	CONSIDERATION
142 084 096	20/03/2014	AFFIDAVIT OF SURVIVING JOINT TENANT		

OWNERS

MELVA JEAN PARTLOW (TEACHER)
OF R.R. 2, GRANDE PRAIRIE
ALBERTA T8V 2Z9

ENCUMBRANCES, LIENS & INTERESTS

REGISTRATION		
NUMBER	DATE (D/M/Y)	PARTICULARS
772 041 642	10/03/1977	ZONING REGULATIONS BY - HER MAJESTY THE QUEEN IN RIGHT OF CANADA AS REPRESENTED BY THE DEPARTMENT OF TRANSPORT

(CONTINUED)

ENCUMBRANCES, LIENS & INTERESTS

PAGE 2

142 084 096

REGISTRATION

NUMBER DATE (D/M/Y) PARTICULARS

032 431 365 06/11/2003 UTILITY RIGHT OF WAY
GRANTEE - ATCO ELECTRIC LTD.
AS TO PORTION OR PLAN:PORTION
(DATA UPDATED BY: TRANSFER OF UTILITY RIGHT
OF WAY 142145528)

TOTAL INSTRUMENTS: 002

THE REGISTRAR OF TITLES CERTIFIES THIS TO BE AN
ACCURATE REPRODUCTION OF THE CERTIFICATE OF
TITLE REPRESENTED HEREIN THIS 19 DAY OF
OCTOBER, 2017 AT 10:27 A.M.

ORDER NUMBER: 33916870

CUSTOMER FILE NUMBER: 15064



END OF CERTIFICATE

THIS ELECTRONICALLY TRANSMITTED LAND TITLES PRODUCT IS INTENDED
FOR THE SOLE USE OF THE ORIGINAL PURCHASER, AND NONE OTHER,
SUBJECT TO WHAT IS SET OUT IN THE PARAGRAPH BELOW.

THE ABOVE PROVISIONS DO NOT PROHIBIT THE ORIGINAL PURCHASER FROM
INCLUDING THIS UNMODIFIED PRODUCT IN ANY REPORT, OPINION,
APPRAISAL OR OTHER ADVICE PREPARED BY THE ORIGINAL PURCHASER AS
PART OF THE ORIGINAL PURCHASER APPLYING PROFESSIONAL, CONSULTING
OR TECHNICAL EXPERTISE FOR THE BENEFIT OF CLIENT(S) .



LAND TITLE CERTIFICATE

S
LINC SHORT LEGAL TITLE NUMBER
0034 907 741 1124120;1;2 142 180 084

LEGAL DESCRIPTION
PLAN 1124120
BLOCK 1
LOT 2
EXCEPTING THEREOUT ALL MINES AND MINERALS
AREA: 2.103 HECTARES (5.2 ACRES) MORE OR LESS

ESTATE: FEE SIMPLE
ATS REFERENCE: 6;6;71;32;NW

MUNICIPALITY: CITY OF GRANDE PRAIRIE

REFERENCE NUMBER: 112 263 030

REGISTERED OWNER(S)
REGISTRATION DATE(DMY) DOCUMENT TYPE VALUE CONSIDERATION

142 180 084 13/06/2014 TRANSFER OF LAND \$147,000 \$147,000

OWNERS

PRAVINKUMAR PATEL

AND

FALGUNIBEN PATEL

AND

ARJUN PATEL

ALL OF:

P.O. BOX 1295, 75-97 AVE

GRANDE CACHE

ALBERTA T0E 0Y0

ALL AS JOINT TENANTS

ENCUMBRANCES, LIENS & INTERESTS

PAGE 2

142 180 084

REGISTRATION

NUMBER DATE (D/M/Y) PARTICULARS

772 041 642 10/03/1977 ZONING REGULATIONS
BY - HER MAJESTY THE QUEEN IN RIGHT OF CANADA
AS REPRESENTED BY THE DEPARTMENT OF TRANSPORT

802 051 993 07/03/1980 UTILITY RIGHT OF WAY
GRANTEE - ATCO GAS AND PIPELINES LTD.
10035-105 ST
EDMONTON
ALBERTA T5J2V6
"TAKES PRIORITY OF CAVEAT NO 792036002"
(DATA UPDATED BY: TRANSFER OF UTILITY RIGHT
OF WAY 012029417)


052 260 637 29/06/2005 UTILITY RIGHT OF WAY
GRANTEE - ATCO GAS AND PIPELINES LTD.

TOTAL INSTRUMENTS: 003

THE REGISTRAR OF TITLES CERTIFIES THIS TO BE AN
ACCURATE REPRODUCTION OF THE CERTIFICATE OF
TITLE REPRESENTED HEREIN THIS 19 DAY OF
OCTOBER, 2017 AT 10:27 A.M.

ORDER NUMBER: 33916870

CUSTOMER FILE NUMBER: 15064



END OF CERTIFICATE

THIS ELECTRONICALLY TRANSMITTED LAND TITLES PRODUCT IS INTENDED
FOR THE SOLE USE OF THE ORIGINAL PURCHASER, AND NONE OTHER,
SUBJECT TO WHAT IS SET OUT IN THE PARAGRAPH BELOW.

THE ABOVE PROVISIONS DO NOT PROHIBIT THE ORIGINAL PURCHASER FROM
INCLUDING THIS UNMODIFIED PRODUCT IN ANY REPORT, OPINION,
APPRAISAL OR OTHER ADVICE PREPARED BY THE ORIGINAL PURCHASER AS
PART OF THE ORIGINAL PURCHASER APPLYING PROFESSIONAL, CONSULTING
OR TECHNICAL EXPERTISE FOR THE BENEFIT OF CLIENT(S).



LAND TITLE CERTIFICATE

S
LINC SHORT LEGAL TITLE NUMBER
0034 785 057 1122518;1;1 152 252 194

LEGAL DESCRIPTION

DESCRIPTIVE PLAN 1122518
BLOCK 1
LOT 1
EXCEPTING THEREOUT ALL MINES AND MINERALS
AREA: 4.002 HECTARES (9.89 ACRES) MORE OR LESS

ATS REFERENCE: 6;6;72;5;SE
ESTATE: FEE SIMPLE

MUNICIPALITY: CITY OF GRANDE PRAIRIE

REFERENCE NUMBER: 112 177 024

REGISTERED OWNER(S)				
REGISTRATION	DATE (DMY)	DOCUMENT TYPE	VALUE	CONSIDERATION
152 252 194	19/08/2015	TRANSFER OF LAND	\$455,000	\$455,000

OWNERS

D DOUBLE H FARM LTD.
OF 720051B RANGE ROAD 64
COUNTY OF GRANDE PRAIRIE NO. 1
ALBERTA T8X 4K1

ENCUMBRANCES, LIENS & INTERESTS

REGISTRATION NUMBER	DATE (D/M/Y)	PARTICULARS
772 041 642	10/03/1977	ZONING REGULATIONS BY - HER MAJESTY THE QUEEN IN RIGHT OF CANADA AS REPRESENTED BY THE DEPARTMENT OF TRANSPORT
802 052 100	07/03/1980	UTILITY RIGHT OF WAY GRANTEE - ATCO GAS AND PIPELINES LTD. 10035-105 ST

(CONTINUED)

ENCUMBRANCES, LIENS & INTERESTS

PAGE 2

152 252 194

REGISTRATION

NUMBER DATE (D/M/Y) PARTICULARS

EDMONTON

ALBERTA T5J2V6

"PT TAKES PRIORITY DATE OF CAVEAT 792036004"

(DATA UPDATED BY: TRANSFER OF UTILITY RIGHT
OF WAY 012029430)

112 127 816 04/05/2011 CAVEAT
RE : ACQUISITION OF LAND
CAVEATOR - THE COUNTY OF GRANDE PRAIRIE NO. 1.
10001-84 AVENUE
CLAIRMONT
ALBERTA T0H0W0
AGENT - HERB PFAU
AS TO PART

112 127 817 04/05/2011 CAVEAT
RE : ACQUISITION OF LAND
CAVEATOR - THE COUNTY OF GRANDE PRAIRIE NO. 1.
10001-84 AVENUE
CLAIRMONT
ALBERTA T0H0W0
AGENT - HERB PFAU
AS TO PART

112 127 818 04/05/2011 CAVEAT
RE : ACQUISITION OF LAND
CAVEATOR - THE COUNTY OF GRANDE PRAIRIE NO. 1.
10001-84 AVENUE
CLAIRMONT
ALBERTA T0H0W0
AGENT - HERB PFAU

142 020 773 17/01/2014 CAVEAT
RE : UTILITY RIGHT OF WAY
CAVEATOR - ATCO ELECTRIC LTD.
ATTENTION: LAND & PROPERTIES, 10035-105 STREET
EDMONTON
ALBERTA T5J2V6

TOTAL INSTRUMENTS: 006

(CONTINUED)

THE REGISTRAR OF TITLES CERTIFIES THIS TO BE AN
ACCURATE REPRODUCTION OF THE CERTIFICATE OF
TITLE REPRESENTED HEREIN THIS 19 DAY OF
OCTOBER, 2017 AT 10:27 A.M.

ORDER NUMBER: 33916870

CUSTOMER FILE NUMBER: 15064



END OF CERTIFICATE

THIS ELECTRONICALLY TRANSMITTED LAND TITLES PRODUCT IS INTENDED
FOR THE SOLE USE OF THE ORIGINAL PURCHASER, AND NONE OTHER,
SUBJECT TO WHAT IS SET OUT IN THE PARAGRAPH BELOW.

THE ABOVE PROVISIONS DO NOT PROHIBIT THE ORIGINAL PURCHASER FROM
INCLUDING THIS UNMODIFIED PRODUCT IN ANY REPORT, OPINION,
APPRAISAL OR OTHER ADVICE PREPARED BY THE ORIGINAL PURCHASER AS
PART OF THE ORIGINAL PURCHASER APPLYING PROFESSIONAL, CONSULTING
OR TECHNICAL EXPERTISE FOR THE BENEFIT OF CLIENT(S).



LAND TITLE CERTIFICATE

S
LINC SHORT LEGAL TITLE NUMBER
0034 785 057 1122518;1;1 152 252 194

LEGAL DESCRIPTION

DESCRIPTIVE PLAN 1122518
BLOCK 1
LOT 1
EXCEPTING THEREOUT ALL MINES AND MINERALS
AREA: 4.002 HECTARES (9.89 ACRES) MORE OR LESS

ATS REFERENCE: 6;6;72;5;SE
ESTATE: FEE SIMPLE

MUNICIPALITY: CITY OF GRANDE PRAIRIE

REFERENCE NUMBER: 112 177 024

REGISTERED OWNER(S)				
REGISTRATION	DATE (DMY)	DOCUMENT TYPE	VALUE	CONSIDERATION
152 252 194	19/08/2015	TRANSFER OF LAND	\$455,000	\$455,000

OWNERS

D DOUBLE H FARM LTD.
OF 720051B RANGE ROAD 64
COUNTY OF GRANDE PRAIRIE NO. 1
ALBERTA T8X 4K1

ENCUMBRANCES, LIENS & INTERESTS

REGISTRATION NUMBER	DATE (D/M/Y)	PARTICULARS
772 041 642	10/03/1977	ZONING REGULATIONS BY - HER MAJESTY THE QUEEN IN RIGHT OF CANADA AS REPRESENTED BY THE DEPARTMENT OF TRANSPORT
802 052 100	07/03/1980	UTILITY RIGHT OF WAY GRANTEE - ATCO GAS AND PIPELINES LTD. 10035-105 ST

(CONTINUED)

ENCUMBRANCES, LIENS & INTERESTS

PAGE 2

152 252 194

REGISTRATION

NUMBER DATE (D/M/Y) PARTICULARS

EDMONTON

ALBERTA T5J2V6

"PT TAKES PRIORITY DATE OF CAVEAT 792036004"

(DATA UPDATED BY: TRANSFER OF UTILITY RIGHT
OF WAY 012029430)

112 127 816 04/05/2011 CAVEAT
RE : ACQUISITION OF LAND
CAVEATOR - THE COUNTY OF GRANDE PRAIRIE NO. 1.
10001-84 AVENUE
CLAIRMONT
ALBERTA T0H0W0
AGENT - HERB PFAU
AS TO PART

112 127 817 04/05/2011 CAVEAT
RE : ACQUISITION OF LAND
CAVEATOR - THE COUNTY OF GRANDE PRAIRIE NO. 1.
10001-84 AVENUE
CLAIRMONT
ALBERTA T0H0W0
AGENT - HERB PFAU
AS TO PART

112 127 818 04/05/2011 CAVEAT
RE : ACQUISITION OF LAND
CAVEATOR - THE COUNTY OF GRANDE PRAIRIE NO. 1.
10001-84 AVENUE
CLAIRMONT
ALBERTA T0H0W0
AGENT - HERB PFAU

142 020 773 17/01/2014 CAVEAT
RE : UTILITY RIGHT OF WAY
CAVEATOR - ATCO ELECTRIC LTD.
ATTENTION: LAND & PROPERTIES, 10035-105 STREET
EDMONTON
ALBERTA T5J2V6

TOTAL INSTRUMENTS: 006

(CONTINUED)

THE REGISTRAR OF TITLES CERTIFIES THIS TO BE AN
ACCURATE REPRODUCTION OF THE CERTIFICATE OF
TITLE REPRESENTED HEREIN THIS 19 DAY OF
OCTOBER, 2017 AT 12:28 P.M.

ORDER NUMBER: 33918899

CUSTOMER FILE NUMBER: 15064



END OF CERTIFICATE

THIS ELECTRONICALLY TRANSMITTED LAND TITLES PRODUCT IS INTENDED
FOR THE SOLE USE OF THE ORIGINAL PURCHASER, AND NONE OTHER,
SUBJECT TO WHAT IS SET OUT IN THE PARAGRAPH BELOW.

THE ABOVE PROVISIONS DO NOT PROHIBIT THE ORIGINAL PURCHASER FROM
INCLUDING THIS UNMODIFIED PRODUCT IN ANY REPORT, OPINION,
APPRAISAL OR OTHER ADVICE PREPARED BY THE ORIGINAL PURCHASER AS
PART OF THE ORIGINAL PURCHASER APPLYING PROFESSIONAL, CONSULTING
OR TECHNICAL EXPERTISE FOR THE BENEFIT OF CLIENT(S).



LAND TITLE CERTIFICATE

S
LINC SHORT LEGAL TITLE NUMBER
0031 794 712 9823959;;6 152 356 068

LEGAL DESCRIPTION
PLAN 9823959
LOT 6
EXCEPTING THEREOUT ALL MINES AND MINERALS
AREA: 2.72 HECTARES (6.72 ACRES) MORE OR LESS

ESTATE: FEE SIMPLE
ATS REFERENCE: 6;6;72;8;NE

MUNICIPALITY: CITY OF GRANDE PRAIRIE

REFERENCE NUMBER: 062 316 043

REGISTERED OWNER(S)
REGISTRATION DATE(DMY) DOCUMENT TYPE VALUE CONSIDERATION

152 356 068 17/11/2015 TRANSFER OF LAND \$720,000 \$720,000

OWNERS

JESSE LEE JOHN HANSEN

AND

ALISON DAWN HANSEN

BOTH OF:

721046 RGE RD 64

COUNTY OF GRANDE PRAIRIE NO. 1

ALBERTA T8X 4K1

AS JOINT TENANTS

ENCUMBRANCES, LIENS & INTERESTS

REGISTRATION
NUMBER DATE (D/M/Y) PARTICULARS

982 237 417 13/08/1998 RESTRICTIVE COVENANT

032 419 384 31/10/2003 CAVEAT
RE : RIGHT OF WAY AGREEMENT

(CONTINUED)

ENCUMBRANCES, LIENS & INTERESTS

PAGE 2

152 356 068

REGISTRATION

NUMBER DATE (D/M/Y) PARTICULARS

CAVEATOR - ATCO ELECTRIC LTD.
ATTENTION: LAND & PROPERTIES, 10035-105 STREET
EDMONTON
ALBERTA T5J2V6
AGENT - MURRAY BANDURA
" AFFECTS PART OF THIS TITLE "

152 356 069 17/11/2015 MORTGAGE
MORTGAGEE - ROYAL BANK OF CANADA.
10 YORK MILLS ROAD
3RD FLOOR
TORONTO
ONTARIO M2P0A2
ORIGINAL PRINCIPAL AMOUNT: \$690,000

TOTAL INSTRUMENTS: 003

THE REGISTRAR OF TITLES CERTIFIES THIS TO BE AN
ACCURATE REPRODUCTION OF THE CERTIFICATE OF
TITLE REPRESENTED HEREIN THIS 19 DAY OF
OCTOBER, 2017 AT 10:27 A.M.

ORDER NUMBER: 33916870

CUSTOMER FILE NUMBER: 15064



END OF CERTIFICATE

THIS ELECTRONICALLY TRANSMITTED LAND TITLES PRODUCT IS INTENDED
FOR THE SOLE USE OF THE ORIGINAL PURCHASER, AND NONE OTHER,
SUBJECT TO WHAT IS SET OUT IN THE PARAGRAPH BELOW.

THE ABOVE PROVISIONS DO NOT PROHIBIT THE ORIGINAL PURCHASER FROM
INCLUDING THIS UNMODIFIED PRODUCT IN ANY REPORT, OPINION,
APPRAISAL OR OTHER ADVICE PREPARED BY THE ORIGINAL PURCHASER AS
PART OF THE ORIGINAL PURCHASER APPLYING PROFESSIONAL, CONSULTING
OR TECHNICAL EXPERTISE FOR THE BENEFIT OF CLIENT(S).



LAND TITLE CERTIFICATE

S
LINC SHORT LEGAL TITLE NUMBER
0021 406 871 6;6;72;8;SE 162 003 376

LEGAL DESCRIPTION
MERIDIAN 6 RANGE 6 TOWNSHIP 72
SECTION 8
QUARTER SOUTH EAST
EXCEPTING THEREOUT ALL MINES AND MINERALS
AREA: 63.9 HECTARES (158 ACRES) MORE OR LESS

ESTATE: FEE SIMPLE

MUNICIPALITY: CITY OF GRANDE PRAIRIE

REFERENCE NUMBER: 952 208 136

REGISTERED OWNER(S)
REGISTRATION DATE(DMY) DOCUMENT TYPE VALUE CONSIDERATION

162 003 376 07/01/2016 TRANSFER OF LAND \$1,000,000 ESTATE

OWNERS

WILLIAM DAVID LOUGHEED

AND

JANET NELL LOUGHEED

BOTH OF:

715024B RANGE ROAD 64

COUNTY OF GRANDE PRAIRIE

ALBERTA T8X 4K1

AS JOINT TENANTS

ENCUMBRANCES, LIENS & INTERESTS

REGISTRATION
NUMBER DATE (D/M/Y) PARTICULARS

772 041 642 10/03/1977 ZONING REGULATIONS
BY - HER MAJESTY THE QUEEN IN RIGHT OF CANADA
AS REPRESENTED BY THE DEPARTMENT OF TRANSPORT

(CONTINUED)

ENCUMBRANCES, LIENS & INTERESTS

PAGE 2

162 003 376

REGISTRATION

NUMBER DATE (D/M/Y) PARTICULARS

032 419 383 31/10/2003 CAVEAT
RE : RIGHT OF WAY AGREEMENT
CAVEATOR - ATCO ELECTRIC LTD.
ATTENTION: LAND & PROPERTIES, 10035-105 STREET
EDMONTON
ALBERTA T5J2V6
AGENT - MURRAY BANDURA

TOTAL INSTRUMENTS: 002

THE REGISTRAR OF TITLES CERTIFIES THIS TO BE AN
ACCURATE REPRODUCTION OF THE CERTIFICATE OF
TITLE REPRESENTED HEREIN THIS 19 DAY OF
OCTOBER, 2017 AT 10:27 A.M.

ORDER NUMBER: 33916870

CUSTOMER FILE NUMBER: 15064



END OF CERTIFICATE

THIS ELECTRONICALLY TRANSMITTED LAND TITLES PRODUCT IS INTENDED
FOR THE SOLE USE OF THE ORIGINAL PURCHASER, AND NONE OTHER,
SUBJECT TO WHAT IS SET OUT IN THE PARAGRAPH BELOW.

THE ABOVE PROVISIONS DO NOT PROHIBIT THE ORIGINAL PURCHASER FROM
INCLUDING THIS UNMODIFIED PRODUCT IN ANY REPORT, OPINION,
APPRAISAL OR OTHER ADVICE PREPARED BY THE ORIGINAL PURCHASER AS
PART OF THE ORIGINAL PURCHASER APPLYING PROFESSIONAL, CONSULTING
OR TECHNICAL EXPERTISE FOR THE BENEFIT OF CLIENT(S) .



LAND TITLE CERTIFICATE

S
LINC SHORT LEGAL TITLE NUMBER
0034 162 461 0941363;1;2 162 003 377

LEGAL DESCRIPTION
PLAN 0941363
BLOCK 1
LOT 2
EXCEPTING THEREOUT ALL MINES AND MINERALS
AREA: 6.556 HECTARES (16.2 ACRES) MORE OR LESS

ESTATE: FEE SIMPLE
ATS REFERENCE: 6;6;71;32;SE

MUNICIPALITY: CITY OF GRANDE PRAIRIE

REFERENCE NUMBER: 092 446 535 +2

REGISTERED OWNER(S)
REGISTRATION DATE(DMY) DOCUMENT TYPE VALUE CONSIDERATION

162 003 377 07/01/2016 TRANSFER OF LAND SEE INSTRUMENT

OWNERS

WILLIAM DAVID LOUGHEED

AND
JANET NELL LOUGHEED
BOTH OF:
715024B RANGE ROAD 64
COUNTY OF GRANDE PRAIRIE
ALBERTA T8X 4K1
AS JOINT TENANTS

ENCUMBRANCES, LIENS & INTERESTS

REGISTRATION
NUMBER DATE (D/M/Y) PARTICULARS

772 041 642 10/03/1977 ZONING REGULATIONS
BY - HER MAJESTY THE QUEEN IN RIGHT OF CANADA
AS REPRESENTED BY THE DEPARTMENT OF TRANSPORT

(CONTINUED)

ENCUMBRANCES, LIENS & INTERESTS

PAGE 2

162 003 377

REGISTRATION

NUMBER DATE (D/M/Y) PARTICULARS

" AFFECTS PART OF THIS TITLE "

092 446 540 10/12/2009 EASEMENT
OVER LOT 1, BLOCK 1, PLAN 0941363 FOR THE
BENEFIT OF LOT 2, BLOCK 1, PLAN 0941363
AS TO PORTION DESCRIBED

142 022 948 20/01/2014 CAVEAT
RE : UTILITY RIGHT OF WAY
CAVEATOR - ATCO ELECTRIC LTD.
ATTENTION: LAND & PROPERTIES, 10035-105 STREET
EDMONTON
ALBERTA T5J2V6

TOTAL INSTRUMENTS: 003

THE REGISTRAR OF TITLES CERTIFIES THIS TO BE AN
ACCURATE REPRODUCTION OF THE CERTIFICATE OF
TITLE REPRESENTED HEREIN THIS 19 DAY OF
OCTOBER, 2017 AT 10:27 A.M.

ORDER NUMBER: 33916870

CUSTOMER FILE NUMBER: 15064



END OF CERTIFICATE

THIS ELECTRONICALLY TRANSMITTED LAND TITLES PRODUCT IS INTENDED
FOR THE SOLE USE OF THE ORIGINAL PURCHASER, AND NONE OTHER,
SUBJECT TO WHAT IS SET OUT IN THE PARAGRAPH BELOW.

THE ABOVE PROVISIONS DO NOT PROHIBIT THE ORIGINAL PURCHASER FROM
INCLUDING THIS UNMODIFIED PRODUCT IN ANY REPORT, OPINION,
APPRAISAL OR OTHER ADVICE PREPARED BY THE ORIGINAL PURCHASER AS
PART OF THE ORIGINAL PURCHASER APPLYING PROFESSIONAL, CONSULTING
OR TECHNICAL EXPERTISE FOR THE BENEFIT OF CLIENT(S) .



LAND TITLE CERTIFICATE

S
LINC SHORT LEGAL TITLE NUMBER
0037 055 572 6;6;72;8;NW 162 033 596

LEGAL DESCRIPTION

MERIDIAN 6 RANGE 6 TOWNSHIP 72
SECTION 8
QUARTER NORTH WEST
CONTAINING 65.2 HECTARES (161 ACRES) MORE OR LESS
EXCEPTING THEREOUT:

	HECTARES	(ACRES)	MORE OR LESS
A) PLAN 1620451 ROAD	41.017	101.36	
EXCEPTING THEREOUT ALL MINES AND MINERALS			

ESTATE: FEE SIMPLE

MUNICIPALITY: CITY OF GRANDE PRAIRIE

REFERENCE NUMBER: 142 425 143

REGISTERED OWNER(S)				
REGISTRATION	DATE (DMY)	DOCUMENT TYPE	VALUE	CONSIDERATION

162 033 596	29/01/2016	ROAD PLAN		
-------------	------------	-----------	--	--

OWNERS

TED HALWA

AND

IRIS HALWA

BOTH OF:

10412-155 AVENUE

GRANDE PRAIRIE

ALBERTA T8X 0L1

AS JOINT TENANTS

ENCUMBRANCES, LIENS & INTERESTS

PAGE 2

162 033 596

REGISTRATION

NUMBER DATE (D/M/Y) PARTICULARS

802 043 462 27/02/1980 UTILITY RIGHT OF WAY
 GRANTEE - ATCO GAS AND PIPELINES LTD.
 "(PT.) TAKES PRIORITY DATE OF CAVEAT 792131328"
 (DATA UPDATED BY: TRANSFER OF UTILITY RIGHT
 OF WAY 012025316)

822 061 117 22/03/1982 UTILITY RIGHT OF WAY
 GRANTEE - ATCO GAS AND PIPELINES LTD.
 10035-105 ST
 EDMONTON
 ALBERTA T5J2V6
 "PT."
 (DATA UPDATED BY: TRANSFER OF UTILITY RIGHT
 OF WAY 012023655)

172 206 341 10/08/2017 CAVEAT
 RE : UTILITY RIGHT OF WAY
 CAVEATOR - ATCO GAS AND PIPELINES LTD.
 10035-105 ST
 EDMONTON
 ALBERTA T5J2V6

TOTAL INSTRUMENTS: 003

THE REGISTRAR OF TITLES CERTIFIES THIS TO BE AN
ACCURATE REPRODUCTION OF THE CERTIFICATE OF
TITLE REPRESENTED HEREIN THIS 19 DAY OF
OCTOBER, 2017 AT 10:27 A.M.

ORDER NUMBER: 33916870

CUSTOMER FILE NUMBER: 15064



END OF CERTIFICATE

THIS ELECTRONICALLY TRANSMITTED LAND TITLES PRODUCT IS INTENDED
FOR THE SOLE USE OF THE ORIGINAL PURCHASER, AND NONE OTHER,
SUBJECT TO WHAT IS SET OUT IN THE PARAGRAPH BELOW.

THE ABOVE PROVISIONS DO NOT PROHIBIT THE ORIGINAL PURCHASER FROM
INCLUDING THIS UNMODIFIED PRODUCT IN ANY REPORT, OPINION,
APPRAISAL OR OTHER ADVICE PREPARED BY THE ORIGINAL PURCHASER AS
PART OF THE ORIGINAL PURCHASER APPLYING PROFESSIONAL, CONSULTING
OR TECHNICAL EXPERTISE FOR THE BENEFIT OF CLIENT(S) .



LAND TITLE CERTIFICATE

S

LINC SHORT LEGAL
0029 614 120 6;6;72;9;SW

TITLE NUMBER
162 090 225

LEGAL DESCRIPTION

MERIDIAN 6 RANGE 6 TOWNSHIP 72
SECTION 9
QUARTER SOUTH WEST
AS SHOWN ON A PLAN OF SURVEY OF THE SAID TOWNSHIP
SIGNED AT OTTAWA ON THE 9TH DAY OF MAY A.D. 1916,
CONTAINING 63.9 HECTARES (158 ACRES) MORE OR LESS
EXCEPTING THEREOUT:

		HECTARES	(ACRES)	MORE OR LESS
A) PLAN 9022013	DESCRIPTIVE	1.67	4.13	
B) PLAN 9222574	SUBDIVISION	9.237	22.83	
C) PLAN 0226903	SUBDIVISION	3.932	9.72	

EXCEPTING THEREOUT ALL MINES AND MINERALS

ESTATE: FEE SIMPLE

MUNICIPALITY: CITY OF GRANDE PRAIRIE

REFERENCE NUMBER: 022 427 585 +4

REGISTERED OWNER(S)				
REGISTRATION	DATE (DMY)	DOCUMENT TYPE	VALUE	CONSIDERATION
162 090 225	04/04/2016	TRANSFER OF LAND		SEE INSTRUMENT

OWNERS

SIGMUND HALWA

AND

JOYCE HALWA

BOTH OF:

63061A TWP RD 722

COUNTY OF GRANDE PRAIRIE NO 1

ALBERTA T8X 4K7

AS JOINT TENANTS

ENCUMBRANCES, LIENS & INTERESTS

PAGE 2

162 090 225

REGISTRATION

NUMBER	DATE (D/M/Y)	PARTICULARS
772 041 642	10/03/1977	ZONING REGULATIONS BY - HER MAJESTY THE QUEEN IN RIGHT OF CANADA AS REPRESENTED BY THE DEPARTMENT OF TRANSPORT
902 208 184	13/07/1990	CAVEAT RE : ROADWAY CAVEATOR - THE COUNTY OF GRANDE PRAIRIE NO. 1. 8611-108 ST., GRANDE PRAIRIE ALBERTA AGENT - RONALD PFAU
062 040 941	25/01/2006	MORTGAGE MORTGAGEE - ALBERTA TREASURY BRANCHES. GRANDE PRAIRIE WESTVIEW 9907-106A STREET GRANDE PRAIRIE ALBERTA T8V8E9 ORIGINAL PRINCIPAL AMOUNT: \$100,000
062 041 271	25/01/2006	CAVEAT RE : ASSIGNMENT OF RENTS AND LEASES CAVEATOR - ALBERTA TREASURY BRANCHES. THE OFFICE OF THE MANAGER 9907-106A ST GRANDE PRAIRIE ALBERTA T8V8E9 AGENT - GRANT E HARDER
072 692 965	27/11/2007	MORTGAGE MORTGAGEE - ALBERTA TREASURY BRANCHES. 9907-106A ST GRANDE PRAIRIE ALBERTA T8V8E9 ORIGINAL PRINCIPAL AMOUNT: \$275,000

TOTAL INSTRUMENTS: 005

THE REGISTRAR OF TITLES CERTIFIES THIS TO BE AN
ACCURATE REPRODUCTION OF THE CERTIFICATE OF
TITLE REPRESENTED HEREIN THIS 19 DAY OF
OCTOBER, 2017 AT 10:27 A.M.

ORDER NUMBER: 33916870

CUSTOMER FILE NUMBER: 15064



END OF CERTIFICATE

(CONTINUED)

THIS ELECTRONICALLY TRANSMITTED LAND TITLES PRODUCT IS INTENDED FOR THE SOLE USE OF THE ORIGINAL PURCHASER, AND NONE OTHER, SUBJECT TO WHAT IS SET OUT IN THE PARAGRAPH BELOW.

THE ABOVE PROVISIONS DO NOT PROHIBIT THE ORIGINAL PURCHASER FROM INCLUDING THIS UNMODIFIED PRODUCT IN ANY REPORT, OPINION, APPRAISAL OR OTHER ADVICE PREPARED BY THE ORIGINAL PURCHASER AS PART OF THE ORIGINAL PURCHASER APPLYING PROFESSIONAL, CONSULTING OR TECHNICAL EXPERTISE FOR THE BENEFIT OF CLIENT(S) .



LAND TITLE CERTIFICATE

S
LINC SHORT LEGAL TITLE NUMBER
0029 614 146 0226903;1;3 162 090 226

LEGAL DESCRIPTION
PLAN 0226903
BLOCK 1
LOT 3
EXCEPTING THEREOUT ALL MINES AND MINERALS
AREA: 3.25 HECTARES (8.03 ACRES) MORE OR LESS

ESTATE: FEE SIMPLE
ATS REFERENCE: 6;6;72;9;SW

MUNICIPALITY: CITY OF GRANDE PRAIRIE

REFERENCE NUMBER: 082 476 269

REGISTERED OWNER(S)
REGISTRATION DATE(DMY) DOCUMENT TYPE VALUE CONSIDERATION

162 090 226 04/04/2016 TRANSFER OF LAND \$150,000 SEE INSTRUMENT

OWNERS

SIGMUND HALWA

AND

JOYCE HALWA

BOTH OF:

63061A TWP RD 722

COUNTY OF GRANDE PRAIRIE NO 1

ALBERTA T8X 4K7

AS JOINT TENANTS

ENCUMBRANCES, LIENS & INTERESTS

REGISTRATION
NUMBER DATE (D/M/Y) PARTICULARS

772 041 642 10/03/1977 ZONING REGULATIONS
BY - HER MAJESTY THE QUEEN IN RIGHT OF CANADA
AS REPRESENTED BY THE DEPARTMENT OF TRANSPORT

(CONTINUED)

ENCUMBRANCES, LIENS & INTERESTS

PAGE 2

162 090 226

REGISTRATION

NUMBER	DATE (D/M/Y)	PARTICULARS
932 031 693	03/02/1993	UTILITY RIGHT OF WAY GRANTEE - ATCO GAS AND PIPELINES LTD. 10035-105 ST EDMONTON ALBERTA T5J2V6 (DATA UPDATED BY: TRANSFER OF UTILITY RIGHT OF WAY 012021832)

942 035 688	07/02/1994	DISCHARGE OF UTILITY RIGHT OF WAY 932031693 PARTIAL PART AS DESCRIBED
-------------	------------	-----------------------------------------------------------------------------

022 427 586	07/11/2002	CAVEAT RE : RESTRICTIVE COVENANT CAVEATOR - THE COUNTY OF GRANDE PRAIRIE NO. 1. 8611 - 108 STREET, GRANDE PRAIRIE ALBERTA T8V4C5
-------------	------------	----------------------------------------------------------------------------------------------------------------------------------------------

022 427 587	07/11/2002	RESTRICTIVE COVENANT
-------------	------------	----------------------

042 293 536	16/07/2004	RESTRICTIVE COVENANT
-------------	------------	----------------------


142 030 593	28/01/2014	CAVEAT RE : UTILITY RIGHT OF WAY CAVEATOR - ATCO ELECTRIC LTD. 10035 - 105 STREET EDMONTON ATTENTION: LAND & PROPERTIES ALBERTA T5J2V6
-------------	------------	----------------------------------------------------------------------------------------------------------------------------------------------------------

TOTAL INSTRUMENTS: 007

THE REGISTRAR OF TITLES CERTIFIES THIS TO BE AN
ACCURATE REPRODUCTION OF THE CERTIFICATE OF
TITLE REPRESENTED HEREIN THIS 19 DAY OF
OCTOBER, 2017 AT 10:27 A.M.

ORDER NUMBER: 33916870

CUSTOMER FILE NUMBER: 15064



END OF CERTIFICATE

(CONTINUED)

THIS ELECTRONICALLY TRANSMITTED LAND TITLES PRODUCT IS INTENDED FOR THE SOLE USE OF THE ORIGINAL PURCHASER, AND NONE OTHER, SUBJECT TO WHAT IS SET OUT IN THE PARAGRAPH BELOW.

THE ABOVE PROVISIONS DO NOT PROHIBIT THE ORIGINAL PURCHASER FROM INCLUDING THIS UNMODIFIED PRODUCT IN ANY REPORT, OPINION, APPRAISAL OR OTHER ADVICE PREPARED BY THE ORIGINAL PURCHASER AS PART OF THE ORIGINAL PURCHASER APPLYING PROFESSIONAL, CONSULTING OR TECHNICAL EXPERTISE FOR THE BENEFIT OF CLIENT(S) .



LAND TITLE CERTIFICATE

S
LINC SHORT LEGAL TITLE NUMBER
0037 319 498 1623362;1;2 162 258 031

LEGAL DESCRIPTION
PLAN 1623362
BLOCK 1
LOT 2
EXCEPTING THEREOUT ALL MINES AND MINERALS
AREA: 17.796 HECTARES (43.97 ACRES) MORE OR LESS

ESTATE: FEE SIMPLE
ATS REFERENCE: 6;6;72;9;SE

MUNICIPALITY: CITY OF GRANDE PRAIRIE

REFERENCE NUMBER: 132 266 308 +3
 132 266 308 +2

REGISTERED OWNER(S)
REGISTRATION DATE(DMY) DOCUMENT TYPE VALUE CONSIDERATION

162 258 031 17/09/2016 SUBDIVISION PLAN

OWNERS

KATHERINE OLLEY
OF 10405-109 AVE
GRANDE PRAIRIE
ALBERTA T8V 1S8

AND
LOIS ELLEN WATT
OF 4 MAPLE TERRACE
EDMONTON
ALBERTA T6P 1H6

AND
LYNDA GAY OLLEY
OF 907 HUMPHRIES RD
RENFREW
ONTARIO K7V 3Z8

AND
HEATHER ELAINE STRETCH
OF 10017-89 AVE

(CONTINUED)

GRANDE PRAIRIE
ALBERTA T8V 0E2

AND
TRUDY ANN BERRY
OF 4636-105 AVE
EDMONTON
ALBERTA T6A 1A4
ALL AS JOINT TENANTS

ENCUMBRANCES, LIENS & INTERESTS

REGISTRATION

NUMBER	DATE (D/M/Y)	PARTICULARS
772 041 642	10/03/1977	ZONING REGULATIONS BY - HER MAJESTY THE QUEEN IN RIGHT OF CANADA AS REPRESENTED BY THE DEPARTMENT OF TRANSPORT
162 258 032	17/09/2016	CAVEAT RE : DEVELOPMENT AGREEMENT PURSUANT TO MUNICIPAL GOVERNMENT ACT CAVEATOR - THE CITY OF GRANDE PRAIRIE. CORPORATE SERVICES DIRECTOR PO BAG 4000 GRANDE PRAIRIE ALBERTA T8V6V3 AGENT - KEN ANDERSON


TOTAL INSTRUMENTS: 002

THE REGISTRAR OF TITLES CERTIFIES THIS TO BE AN
ACCURATE REPRODUCTION OF THE CERTIFICATE OF
TITLE REPRESENTED HEREIN THIS 19 DAY OF
OCTOBER, 2017 AT 10:27 A.M.

ORDER NUMBER: 33916870

CUSTOMER FILE NUMBER: 15064

END OF CERTIFICATE



(CONTINUED)

THIS ELECTRONICALLY TRANSMITTED LAND TITLES PRODUCT IS INTENDED FOR THE SOLE USE OF THE ORIGINAL PURCHASER, AND NONE OTHER, SUBJECT TO WHAT IS SET OUT IN THE PARAGRAPH BELOW.

THE ABOVE PROVISIONS DO NOT PROHIBIT THE ORIGINAL PURCHASER FROM INCLUDING THIS UNMODIFIED PRODUCT IN ANY REPORT, OPINION, APPRAISAL OR OTHER ADVICE PREPARED BY THE ORIGINAL PURCHASER AS PART OF THE ORIGINAL PURCHASER APPLYING PROFESSIONAL, CONSULTING OR TECHNICAL EXPERTISE FOR THE BENEFIT OF CLIENT(S) .



LAND TITLE CERTIFICATE

S
LINC SHORT LEGAL TITLE NUMBER
0036 267 152 6;6;72;18;NW 162 269 140

LEGAL DESCRIPTION

MERIDIAN 6 RANGE 6 TOWNSHIP 72
SECTION 18
QUARTER NORTH WEST
CONTAINING 64.7 HECTARES (160 ACRES) MORE OR LESS
EXCEPTING THEREOUT:

	HECTARES	(ACRES)	MORE OR LESS
A) PLAN 9624501 ROAD	0.405	1.00	
B) PLAN 1423797 DESCRIPTIVE	4.08	10.08	

EXCEPTING THEREOUT ALL MINES AND MINERALS

ESTATE: FEE SIMPLE

MUNICIPALITY: CITY OF GRANDE PRAIRIE

REFERENCE NUMBER: 152 178 821 +15

REGISTERED OWNER(S)				
REGISTRATION	DATE (DMY)	DOCUMENT TYPE	VALUE	CONSIDERATION
162 269 140	27/09/2016	TRANSFER OF LAND	\$558,851	SEE INSTRUMENT

OWNERS

AGNES ELIZABETH MCDONALD
OF 11806-96A STREET
GRANDE PRAIRIE
ALBERTA T8V 3R3

ENCUMBRANCES, LIENS & INTERESTS

REGISTRATION		
NUMBER	DATE (D/M/Y)	PARTICULARS
802 043 367	27/02/1980	UTILITY RIGHT OF WAY GRANTEE - ATCO GAS AND PIPELINES LTD. "TAKES PRIORITY DATE OF CAVEAT 792131342" (DATA UPDATED BY: TRANSFER OF UTILITY RIGHT

(CONTINUED)

ENCUMBRANCES, LIENS & INTERESTS

PAGE 2

162 269 140

REGISTRATION

NUMBER DATE (D/M/Y) PARTICULARS

OF WAY 012027047)

142 274 500 23/08/2014 CAVEAT
RE : ROAD WIDENING
CAVEATOR - THE COUNTY OF GRANDE PRAIRIE NO. 1.
10001-84 AVENUE
CLAIRMONT
ALBERTA T0H0W0
AS TO PORTION DESCRIBED


172 134 983 31/05/2017 UTILITY RIGHT OF WAY
GRANTEE - ATCO ELECTRIC LTD.

TOTAL INSTRUMENTS: 003

THE REGISTRAR OF TITLES CERTIFIES THIS TO BE AN
ACCURATE REPRODUCTION OF THE CERTIFICATE OF
TITLE REPRESENTED HEREIN THIS 19 DAY OF
OCTOBER, 2017 AT 10:27 A.M.

ORDER NUMBER: 33916870

CUSTOMER FILE NUMBER: 15064



END OF CERTIFICATE

THIS ELECTRONICALLY TRANSMITTED LAND TITLES PRODUCT IS INTENDED
FOR THE SOLE USE OF THE ORIGINAL PURCHASER, AND NONE OTHER,
SUBJECT TO WHAT IS SET OUT IN THE PARAGRAPH BELOW.

THE ABOVE PROVISIONS DO NOT PROHIBIT THE ORIGINAL PURCHASER FROM
INCLUDING THIS UNMODIFIED PRODUCT IN ANY REPORT, OPINION,
APPRAISAL OR OTHER ADVICE PREPARED BY THE ORIGINAL PURCHASER AS
PART OF THE ORIGINAL PURCHASER APPLYING PROFESSIONAL, CONSULTING
OR TECHNICAL EXPERTISE FOR THE BENEFIT OF CLIENT(S).



LAND TITLE CERTIFICATE

S
LINC SHORT LEGAL TITLE NUMBER
0020 652 559 6;6;72;17;NE 162 269 142

LEGAL DESCRIPTION
MERIDIAN 6 RANGE 6 TOWNSHIP 72
SECTION 17
QUARTER NORTH EAST
EXCEPTING THEREOUT ALL MINES AND MINERALS
AREA: 65.2 HECTARES (161 ACRES) MORE OR LESS

ESTATE: FEE SIMPLE

MUNICIPALITY: CITY OF GRANDE PRAIRIE

REFERENCE NUMBER: 152 178 821 +10

REGISTERED OWNER(S)
REGISTRATION DATE (DMY) DOCUMENT TYPE VALUE CONSIDERATION

162 269 142 27/09/2016 TRANSFER OF LAND \$634,891 SEE INSTRUMENT

OWNERS

HEIDI ROSE MANTEY
OF BOX 1357
CAMROSE
ALBERTA T4V 1X3

ENCUMBRANCES, LIENS & INTERESTS

REGISTRATION
NUMBER DATE (D/M/Y) PARTICULARS

NO REGISTRATIONS

TOTAL INSTRUMENTS: 000

(CONTINUED)

THE REGISTRAR OF TITLES CERTIFIES THIS TO BE AN
ACCURATE REPRODUCTION OF THE CERTIFICATE OF
TITLE REPRESENTED HEREIN THIS 19 DAY OF
OCTOBER, 2017 AT 10:27 A.M.

ORDER NUMBER: 33916870

CUSTOMER FILE NUMBER: 15064



END OF CERTIFICATE

THIS ELECTRONICALLY TRANSMITTED LAND TITLES PRODUCT IS INTENDED
FOR THE SOLE USE OF THE ORIGINAL PURCHASER, AND NONE OTHER,
SUBJECT TO WHAT IS SET OUT IN THE PARAGRAPH BELOW.

THE ABOVE PROVISIONS DO NOT PROHIBIT THE ORIGINAL PURCHASER FROM
INCLUDING THIS UNMODIFIED PRODUCT IN ANY REPORT, OPINION,
APPRAISAL OR OTHER ADVICE PREPARED BY THE ORIGINAL PURCHASER AS
PART OF THE ORIGINAL PURCHASER APPLYING PROFESSIONAL, CONSULTING
OR TECHNICAL EXPERTISE FOR THE BENEFIT OF CLIENT(S).



LAND TITLE CERTIFICATE

S
LINC SHORT LEGAL TITLE NUMBER
0037 429 883 1624249;1;1 162 348 996

LEGAL DESCRIPTION

DESCRIPTIVE PLAN 1624249
BLOCK 1
LOT 1
EXCEPTING THEREOUT ALL MINES AND MINERALS
AREA: 4.08 HECTARES (10.08 ACRES) MORE OR LESS

ATS REFERENCE: 6;6;72;17;SE
ESTATE: FEE SIMPLE

MUNICIPALITY: CITY OF GRANDE PRAIRIE

REFERENCE NUMBER: 162 269 141

REGISTERED OWNER(S)
REGISTRATION DATE (DMY) DOCUMENT TYPE VALUE CONSIDERATION

162 348 996 13/12/2016 DESCRIPTIVE PLAN

OWNERS

JURGEN IMMANUEL KAUT

AND
DONNA DOLINA AVDOKEA KAUT
BOTH OF:
BOX 675
GRANDE PRAIRIE
ALBERTA T8V 3A8
AS JOINT TENANTS

ENCUMBRANCES, LIENS & INTERESTS

REGISTRATION
NUMBER DATE (D/M/Y) PARTICULARS

162 348 995 13/12/2016 CAVEAT
RE : ROADWAY

(CONTINUED)

ENCUMBRANCES, LIENS & INTERESTS

PAGE 2

162 348 996

REGISTRATION

NUMBER DATE (D/M/Y) PARTICULARS

CAVEATOR - THE CITY OF GRANDE PRAIRIE.
10205-98 ST
GRANDE PRAIRIE
ALBERTA T8V2E7
AGENT - KEN ANDERSON
AS TO PORTION DESCRIBED

162 348 997 13/12/2016 CAVEAT
RE : RESTRICTIVE COVENANT PURSUANT TO MUNICIPAL
GOVERNMENT ACT
CAVEATOR - THE CITY OF GRANDE PRAIRIE.
10205-98 ST
GRANDE PRAIRIE
ALBERTA T8V2E7

TOTAL INSTRUMENTS: 002

THE REGISTRAR OF TITLES CERTIFIES THIS TO BE AN
ACCURATE REPRODUCTION OF THE CERTIFICATE OF
TITLE REPRESENTED HEREIN THIS 19 DAY OF
OCTOBER, 2017 AT 10:26 A.M.

ORDER NUMBER: 33916870

CUSTOMER FILE NUMBER: 15064



END OF CERTIFICATE

THIS ELECTRONICALLY TRANSMITTED LAND TITLES PRODUCT IS INTENDED
FOR THE SOLE USE OF THE ORIGINAL PURCHASER, AND NONE OTHER,
SUBJECT TO WHAT IS SET OUT IN THE PARAGRAPH BELOW.

THE ABOVE PROVISIONS DO NOT PROHIBIT THE ORIGINAL PURCHASER FROM
INCLUDING THIS UNMODIFIED PRODUCT IN ANY REPORT, OPINION,
APPRAISAL OR OTHER ADVICE PREPARED BY THE ORIGINAL PURCHASER AS
PART OF THE ORIGINAL PURCHASER APPLYING PROFESSIONAL, CONSULTING
OR TECHNICAL EXPERTISE FOR THE BENEFIT OF CLIENT(S).



LAND TITLE CERTIFICATE

S
LINC SHORT LEGAL TITLE NUMBER
0034 162 454 0941363;1;3ER 172 012 233

LEGAL DESCRIPTION
PLAN 0941363
BLOCK 1
LOT 3ER (ENVIRONMENTAL RESERVE)
EXCEPTING THEREOUT ALL MINES AND MINERALS
AREA: 11.646 HECTARES (28.78 ACRES) MORE OR LESS

ESTATE: FEE SIMPLE
ATS REFERENCE: 6;6;71;32;SE

MUNICIPALITY: CITY OF GRANDE PRAIRIE

REFERENCE NUMBER: 092 446 535 +1

REGISTRATION	DATE (DMY)	DOCUMENT TYPE	VALUE	CONSIDERATION
172 012 233	13/01/2017	ORDER IN COUNCIL		NOMINAL

OWNERS

THE CITY OF GRANDE PRAIRIE.
OF 10205-98 STREET
GRANDE PRAIRIE
ALBERTA T8V 2H3

ENCUMBRANCES, LIENS & INTERESTS

REGISTRATION NUMBER	DATE (D/M/Y)	PARTICULARS
772 041 642	10/03/1977	ZONING REGULATIONS BY - HER MAJESTY THE QUEEN IN RIGHT OF CANADA AS REPRESENTED BY THE DEPARTMENT OF TRANSPORT
802 051 995	07/03/1980	UTILITY RIGHT OF WAY GRANTEE - ATCO GAS AND PIPELINES LTD. 10035-105 ST EDMONTON

(CONTINUED)

REGISTRATION

NUMBER	DATE (D/M/Y)	PARTICULARS
--------	--------------	-------------

ALBERTA T5J2V6

"TAKES PRIORITY DATE OF CAVEAT 792036083 16 02
1979"(DATA UPDATED BY: TRANSFER OF UTILITY RIGHT
OF WAY 012029417)

092 446 527 10/12/2009 CAVEAT

RE : ACQUISITION OF LAND

CAVEATOR - THE COUNTY OF GRANDE PRAIRIE NO. 1.

10001-84 AVENUE

CLAIRMONT

ALBERTA T0H0W0

TOTAL INSTRUMENTS: 003

THE REGISTRAR OF TITLES CERTIFIES THIS TO BE AN
ACCURATE REPRODUCTION OF THE CERTIFICATE OF
TITLE REPRESENTED HEREIN THIS 19 DAY OF
OCTOBER, 2017 AT 10:26 A.M.

ORDER NUMBER: 33916870

CUSTOMER FILE NUMBER: 15064



END OF CERTIFICATE

THIS ELECTRONICALLY TRANSMITTED LAND TITLES PRODUCT IS INTENDED
FOR THE SOLE USE OF THE ORIGINAL PURCHASER, AND NONE OTHER,
SUBJECT TO WHAT IS SET OUT IN THE PARAGRAPH BELOW.

THE ABOVE PROVISIONS DO NOT PROHIBIT THE ORIGINAL PURCHASER FROM
INCLUDING THIS UNMODIFIED PRODUCT IN ANY REPORT, OPINION,
APPRAISAL OR OTHER ADVICE PREPARED BY THE ORIGINAL PURCHASER AS
PART OF THE ORIGINAL PURCHASER APPLYING PROFESSIONAL, CONSULTING
OR TECHNICAL EXPERTISE FOR THE BENEFIT OF CLIENT(S) .



LAND TITLE CERTIFICATE

S

LINC SHORT LEGAL
0030 159 032 6;6;71;32;NE

TITLE NUMBER
172 105 370

LEGAL DESCRIPTION

MERIDIAN 6 RANGE 6 TOWNSHIP 71
SECTION 32
QUARTER NORTH EAST
CONTAINING 65.2 HECTARES (161 ACRES) MORE OR LESS
EXCEPTING THEREOUT:

	HECTARES	(ACRES)	MORE OR LESS
A) PLAN 0020612 - SUBDIVISION	3.35	8.28	
B) PLAN 0020613 - DESCRIPTIVE	3.35	8.28	
C) PLAN 0325264 - SUBDIVISION	5.881	14.53	

EXCEPTING THEREOUT ALL MINES AND MINERALS

ESTATE: FEE SIMPLE

MUNICIPALITY: CITY OF GRANDE PRAIRIE

REFERENCE NUMBER: 142 152 013

REGISTERED OWNER(S)				
REGISTRATION	DATE (DMY)	DOCUMENT TYPE	VALUE	CONSIDERATION
172 105 370	02/05/2017	TRANSFER OF LAND	\$995,000	\$1

OWNERS

YAN YAN TAN

AND

CORDELL EDWARD WEBER

BOTH OF:

BOX 132, STN MAIN

GRANDE PRAIRIE

ALBERTA T8V 3A1

AS JOINT TENANTS

ENCUMBRANCES, LIENS & INTERESTS

PAGE 2

172 105 370

REGISTRATION

NUMBER DATE (D/M/Y) PARTICULARS

772 041 642 10/03/1977 ZONING REGULATIONS
BY - HER MAJESTY THE QUEEN IN RIGHT OF CANADA
AS REPRESENTED BY THE DEPARTMENT OF TRANSPORT

852 138 173 04/07/1985 UTILITY RIGHT OF WAY
GRANTEE - ATCO GAS AND PIPELINES LTD.
10035-105 ST
EDMONTON
ALBERTA T5J2V6
"PART"
(DATA UPDATED BY: TRANSFER OF UTILITY RIGHT
OF WAY 012020504)

132 327 184 10/10/2013 MORTGAGE
MORTGAGEE - ALBERTA TREASURY BRANCHES.
9907-106A ST
GRANDE PRAIRIE
ALBERTA T8V8E9
ORIGINAL PRINCIPAL AMOUNT: \$860,000


152 034 780 30/01/2015 CERTIFICATE OF LIS PENDENS
BY - CANADA MORTGAGE AND HOUSING CORPORATION.

TOTAL INSTRUMENTS: 004

THE REGISTRAR OF TITLES CERTIFIES THIS TO BE AN
ACCURATE REPRODUCTION OF THE CERTIFICATE OF
TITLE REPRESENTED HEREIN THIS 19 DAY OF
OCTOBER, 2017 AT 10:27 A.M.

ORDER NUMBER: 33916870

CUSTOMER FILE NUMBER: 15064



END OF CERTIFICATE

THIS ELECTRONICALLY TRANSMITTED LAND TITLES PRODUCT IS INTENDED
FOR THE SOLE USE OF THE ORIGINAL PURCHASER, AND NONE OTHER,
SUBJECT TO WHAT IS SET OUT IN THE PARAGRAPH BELOW.

THE ABOVE PROVISIONS DO NOT PROHIBIT THE ORIGINAL PURCHASER FROM
INCLUDING THIS UNMODIFIED PRODUCT IN ANY REPORT, OPINION,
APPRAISAL OR OTHER ADVICE PREPARED BY THE ORIGINAL PURCHASER AS
PART OF THE ORIGINAL PURCHASER APPLYING PROFESSIONAL, CONSULTING
OR TECHNICAL EXPERTISE FOR THE BENEFIT OF CLIENT(S) .



LAND TITLE CERTIFICATE

S
LINC SHORT LEGAL TITLE NUMBER
0037 611 217 1721905;1;8 172 156 092

LEGAL DESCRIPTION
PLAN 1721905
BLOCK 1
LOT 8
EXCEPTING THEREOUT ALL MINES AND MINERALS
AREA: 0.705 HECTARES (1.74 ACRES) MORE OR LESS

ESTATE: FEE SIMPLE
ATS REFERENCE: 6;6;72;8;NE

MUNICIPALITY: CITY OF GRANDE PRAIRIE

REFERENCE NUMBER: 122 356 459

REGISTERED OWNER(S)
REGISTRATION DATE(DMY) DOCUMENT TYPE VALUE CONSIDERATION

172 156 092 20/06/2017 SUBDIVISION PLAN

OWNERS

HAPPY TRAILS CAMPGROUND & CABINS INC.
OF 15211-100 ST
GRANDE PRAIRIE
ALBERTA T8V 7C2

ENCUMBRANCES, LIENS & INTERESTS

REGISTRATION
NUMBER DATE (D/M/Y) PARTICULARS

982 086 018 30/03/1998 EASEMENT
 "OVER LOT 4, PLAN 9724437"
 " AFFECTS PART OF THIS TITLE "

072 408 084 10/07/2007 CAVEAT
 RE : PURCHASERS INTEREST
 CAVEATOR - HER MAJESTY THE QUEEN IN RIGHT OF
 ALBERTA

ENCUMBRANCES, LIENS & INTERESTS

PAGE 2

172 156 092

REGISTRATION

NUMBER DATE (D/M/Y) PARTICULARS

AS REPRESENTED BY MINISTER OF INFRASTRUCTURE AND
TRANSPORTATION
ROOM 301, PROVINCIAL BUILDING BAG 900-29
9621-96 AVE
PEACE RIVER
ALBERTA T8S1T4
AGENT - ROBIN D ERICKSON

142 291 571 05/09/2014 MORTGAGE
MORTGAGEE - ROYAL BANK OF CANADA.
36 YORK MILLS ROAD, 4 FL
TORONTO
ONTARIO M2P0A4
ORIGINAL PRINCIPAL AMOUNT: \$5,000,000

152 020 162 20/01/2015 CAVEAT
RE : AMENDING AGREEMENT
CAVEATOR - ROYAL BANK OF CANADA.
36 YORK MILLS RD, 4 FL
TORONTO
ONTARIO M2P0A4
AGENT - MARIA S DOERKSEN

152 295 550 22/09/2015 CAVEAT
RE : AMENDING AGREEMENT
CAVEATOR - ROYAL BANK OF CANADA.
36 YORK MILLS ROAD, 4 FLR
TORONTO
ONTARIO
AGENT - ALLAN A GREBER

172 156 096 20/06/2017 CAVEAT
RE : EASEMENT

172 156 097 20/06/2017 CAVEAT
RE : EASEMENT

TOTAL INSTRUMENTS: 007

(CONTINUED)

THE REGISTRAR OF TITLES CERTIFIES THIS TO BE AN
ACCURATE REPRODUCTION OF THE CERTIFICATE OF
TITLE REPRESENTED HEREIN THIS 19 DAY OF
OCTOBER, 2017 AT 10:27 A.M.

ORDER NUMBER: 33916870

CUSTOMER FILE NUMBER: 15064



END OF CERTIFICATE

THIS ELECTRONICALLY TRANSMITTED LAND TITLES PRODUCT IS INTENDED
FOR THE SOLE USE OF THE ORIGINAL PURCHASER, AND NONE OTHER,
SUBJECT TO WHAT IS SET OUT IN THE PARAGRAPH BELOW.

THE ABOVE PROVISIONS DO NOT PROHIBIT THE ORIGINAL PURCHASER FROM
INCLUDING THIS UNMODIFIED PRODUCT IN ANY REPORT, OPINION,
APPRAISAL OR OTHER ADVICE PREPARED BY THE ORIGINAL PURCHASER AS
PART OF THE ORIGINAL PURCHASER APPLYING PROFESSIONAL, CONSULTING
OR TECHNICAL EXPERTISE FOR THE BENEFIT OF CLIENT(S).

LAND TITLE CERTIFICATE

ENCUMBRANCES, LIENS & INTERESTS

PAGE 2

842 139 938

REGISTRATION

NUMBER DATE (D/M/Y) PARTICULARS

EDMONTON

ALBERTA T5J2V6

"DISCHARGED EXCEPT PART AS DESC 852027819, MEMO:
12-2-85"(DATA UPDATED BY: TRANSFER OF UTILITY RIGHT
OF WAY 012017918)

012 315 797 03/10/2001 CAVEAT
RE : RIGHT OF WAY AGREEMENT
CAVEATOR - ATCO ELECTRIC LTD.
ATTENTION: LAND & PROPERTIES, 10035-105 STREET
EDMONTON
ALBERTA T5J2V6
AGENT - LINDA PETHICK

102 135 052 26/04/2010 MORTGAGE
MORTGAGEE - THE BANK OF NOVA SCOTIA.
9834-100 AVENUE
GRANDE PRAIRIE
ALBERTA T8V0T8
ORIGINAL PRINCIPAL AMOUNT: \$675,000

142 052 576 19/02/2014 CAVEAT
RE : UTILITY RIGHT OF WAY
CAVEATOR - ATCO ELECTRIC LTD.
ATTENTION: LAND & PROPERTIES, 10035-105 STREET
EDMONTON
ALBERTA T5J2V6

142 374 223 05/11/2014 CAVEAT
RE : RIGHT OF WAY AGREEMENT
CAVEATOR - ATCO ELECTRIC LTD.
ATTENTION: LAND & PROPERTIES, 10035-105 STREET
EDMONTON
ALBERTA T5J2V6
AGENT - AMBER DAVIDSON

TOTAL INSTRUMENTS: 006

(CONTINUED)

THE REGISTRAR OF TITLES CERTIFIES THIS TO BE AN
ACCURATE REPRODUCTION OF THE CERTIFICATE OF
TITLE REPRESENTED HEREIN THIS 19 DAY OF
OCTOBER, 2017 AT 10:27 A.M.

ORDER NUMBER: 33916870

CUSTOMER FILE NUMBER: 15064



END OF CERTIFICATE

THIS ELECTRONICALLY TRANSMITTED LAND TITLES PRODUCT IS INTENDED
FOR THE SOLE USE OF THE ORIGINAL PURCHASER, AND NONE OTHER,
SUBJECT TO WHAT IS SET OUT IN THE PARAGRAPH BELOW.

THE ABOVE PROVISIONS DO NOT PROHIBIT THE ORIGINAL PURCHASER FROM
INCLUDING THIS UNMODIFIED PRODUCT IN ANY REPORT, OPINION,
APPRAISAL OR OTHER ADVICE PREPARED BY THE ORIGINAL PURCHASER AS
PART OF THE ORIGINAL PURCHASER APPLYING PROFESSIONAL, CONSULTING
OR TECHNICAL EXPERTISE FOR THE BENEFIT OF CLIENT(S).



LAND TITLE CERTIFICATE

S

LINC

SHORT LEGAL

TITLE NUMBER

0019 765 206

6;6;72;4;NW

872 051 757

LEGAL DESCRIPTION

THE NORTH WEST QUARTER OF SECTION FOUR (4)

TOWNSHIP SEVENTY TWO (72)

RANGE SIX (6)

WEST OF THE SIXTH MERIDIAN

CONTAINING 66.8 HECTARES (165 ACRES), MORE OR LESS.

EXCEPTING THEREOUT: HECTARES ACRES MORE OR LESS.

A. PLAN 3031NY - ROAD 0.813 2.01

B. ALL THAT PORTION DESCRIBED AS FOLLOWS: COMMENCING AT THE SOUTH WEST CORNER OF THE SAID QUARTER SECTION; THENCE NORTHERLY ALONG THE WEST BOUNDARY THEREOF ONE HUNDRED THIRTY ONE (131) METRES; THENCE EASTERLY AND AT RIGHT ANGLES TO THE SAID WEST BOUNDARY THREE HUNDRED TEN (310) METRES; THENCE SOUTHERLY AND PARALLEL TO THE SAID BOUNDARY TO A POINT ON THE SOUTH BOUNDARY; THENCE WESTERLY ALONG THE SOUTH BOUNDARY TO THE POINT OF COMMENCEMENT CONTAINING 4.06 10.03

EXCEPTING THEREOUT ALL MINES AND MINERALS

ESTATE: FEE SIMPLE

MUNICIPALITY: CITY OF GRANDE PRAIRIE

REGISTERED OWNER(S)				
REGISTRATION	DATE (DMY)	DOCUMENT TYPE	VALUE	CONSIDERATION
872 051 757	11/03/1987			\$120,000

OWNERS

DARREN H HAUGHIAN

AND

NANCY J HAUGHIAN

BOTH OF:

R.R. 2

GRANDE PRAIRIE

ALBERTA

AS JOINT TENANTS

(CONTINUED)

ENCUMBRANCES, LIENS & INTERESTS

PAGE 2

872 051 757

REGISTRATION

NUMBER	DATE (D/M/Y)	PARTICULARS
772 041 642	10/03/1977	ZONING REGULATIONS BY - HER MAJESTY THE QUEEN IN RIGHT OF CANADA AS REPRESENTED BY THE DEPARTMENT OF TRANSPORT
802 026 231	05/02/1980	UTILITY RIGHT OF WAY GRANTEE - ATCO GAS AND PIPELINES LTD. "TAKES PRIORITY DATE OF CAVEAT 792036082" (DATA UPDATED BY: TRANSFER OF UTILITY RIGHT OF WAY 012025283)
802 200 607	03/09/1980	CAVEAT CAVEATOR - THE COUNTY OF GRANDE PRAIRIE NO. 1.
142 020 550	17/01/2014	CAVEAT RE : RIGHT OF WAY AGREEMENT CAVEATOR - ATCO ELECTRIC LTD. ATTENTION: LAND & PROPERTIES, 10035-105 STREET EDMONTON ALBERTA T5J2V6

TOTAL INSTRUMENTS: 004

THE REGISTRAR OF TITLES CERTIFIES THIS TO BE AN
ACCURATE REPRODUCTION OF THE CERTIFICATE OF
TITLE REPRESENTED HEREIN THIS 19 DAY OF
OCTOBER, 2017 AT 10:27 A.M.

ORDER NUMBER: 33916870

CUSTOMER FILE NUMBER: 15064



END OF CERTIFICATE

THIS ELECTRONICALLY TRANSMITTED LAND TITLES PRODUCT IS INTENDED
FOR THE SOLE USE OF THE ORIGINAL PURCHASER, AND NONE OTHER,
SUBJECT TO WHAT IS SET OUT IN THE PARAGRAPH BELOW.

THE ABOVE PROVISIONS DO NOT PROHIBIT THE ORIGINAL PURCHASER FROM
INCLUDING THIS UNMODIFIED PRODUCT IN ANY REPORT, OPINION,
APPRAISAL OR OTHER ADVICE PREPARED BY THE ORIGINAL PURCHASER AS
PART OF THE ORIGINAL PURCHASER APPLYING PROFESSIONAL, CONSULTING
OR TECHNICAL EXPERTISE FOR THE BENEFIT OF CLIENT(S).



LAND TITLE CERTIFICATE

S
LINC SHORT LEGAL TITLE NUMBER
0010 549 930 6;6;72;5;NE 962 111 222

LEGAL DESCRIPTION

THE NORTH EAST QUARTER OF SECTION FIVE (5)
TOWNSHIP SEVENTY TWO (72)
RANGE SIX (6)
WEST OF THE SIXTH MERIDIAN
AS SHOWN ON A PLAN OF SURVEY OF THE SAID TOWNSHIP SIGNED AT
OTTAWA ON THE 9TH DAY OF MAY A.D. 1916 CONTAINING ONE HUNDRED
AND SIXTY FIVE (165) ACRES MORE OR LESS
EXCEPTING THEREOUT ALL MINES AND MINERALS

ESTATE: FEE SIMPLE

MUNICIPALITY: CITY OF GRANDE PRAIRIE

REFERENCE NUMBER: 762 193 535

REGISTERED OWNER(S)				
REGISTRATION	DATE(DMY)	DOCUMENT TYPE	VALUE	CONSIDERATION
962 111 222	08/05/1996	TRANSFER OF LAND	\$125,000	\$125,000

OWNERS

DARREN HOWARD HAUGHIAN

AND

NANCY JANE HAUGHIAN

BOTH OF:

R.R. 2

GRANDE PRAIRIE

ALBERTA T8V 2Z9

AS JOINT TENANTS

ENCUMBRANCES, LIENS & INTERESTS

PAGE 2

962 111 222

REGISTRATION

NUMBER DATE (D/M/Y) PARTICULARS

772 041 642 10/03/1977 ZONING REGULATIONS
BY - HER MAJESTY THE QUEEN IN RIGHT OF CANADA
AS REPRESENTED BY THE DEPARTMENT OF TRANSPORT
"GRANDE PRAIRIE AIRPORT"

932 095 447 13/04/1993 UTILITY RIGHT OF WAY
GRANTEE - ATCO GAS AND PIPELINES LTD.
10035-105 ST
EDMONTON
ALBERTA T5J2V6
(DATA UPDATED BY: TRANSFER OF UTILITY RIGHT
OF WAY 012021803)

942 035 662 07/02/1994 DISCHARGE OF UTILITY RIGHT OF WAY 932095447
PARTIAL
PART AS DESCRIBED

962 111 223 08/05/1996 MORTGAGE
MORTGAGEE - ROYAL BANK OF CANADA.
10102 RICHMOND AVE
GRANDE PRAIRIE
ALBERTA T8V0V5
ORIGINAL PRINCIPAL AMOUNT: \$91,500

TOTAL INSTRUMENTS: 004

THE REGISTRAR OF TITLES CERTIFIES THIS TO BE AN
ACCURATE REPRODUCTION OF THE CERTIFICATE OF
TITLE REPRESENTED HEREIN THIS 19 DAY OF
OCTOBER, 2017 AT 10:27 A.M.

ORDER NUMBER: 33916870

CUSTOMER FILE NUMBER: 15064



END OF CERTIFICATE

THIS ELECTRONICALLY TRANSMITTED LAND TITLES PRODUCT IS INTENDED
FOR THE SOLE USE OF THE ORIGINAL PURCHASER, AND NONE OTHER,
SUBJECT TO WHAT IS SET OUT IN THE PARAGRAPH BELOW.

THE ABOVE PROVISIONS DO NOT PROHIBIT THE ORIGINAL PURCHASER FROM
INCLUDING THIS UNMODIFIED PRODUCT IN ANY REPORT, OPINION,
APPRAISAL OR OTHER ADVICE PREPARED BY THE ORIGINAL PURCHASER AS
PART OF THE ORIGINAL PURCHASER APPLYING PROFESSIONAL, CONSULTING
OR TECHNICAL EXPERTISE FOR THE BENEFIT OF CLIENT(S).

ENCUMBRANCES, LIENS & INTERESTS

PAGE 2

012 140 983 +1

REGISTRATION

NUMBER DATE (D/M/Y) PARTICULARS

072 629 499 23/10/2007 NOTICE OF SECURITY INTEREST

RE : FIXTURES

IN FAVOUR OF - COMMON WEALTH CREDIT UNION LIMITED.

9930-99 AVENUE

GRANDE PRAIRIE

ALBERTA T8V0R5

DEBTOR - MORRIS LEON WOLD

DEBTOR - KATHY BLANCHE WOLD

BOTH OF:

BOX 21175 COOP PLAZA

GRANDE PRAIRIE

ALBERTA T8V6W7

AMOUNT: \$61,500

EXPIRES: 2027/10/01

TOTAL INSTRUMENTS: 002

THE REGISTRAR OF TITLES CERTIFIES THIS TO BE AN
ACCURATE REPRODUCTION OF THE CERTIFICATE OF
TITLE REPRESENTED HEREIN THIS 19 DAY OF
OCTOBER, 2017 AT 10:27 A.M.

ORDER NUMBER: 33916870

CUSTOMER FILE NUMBER: 15064



END OF CERTIFICATE

THIS ELECTRONICALLY TRANSMITTED LAND TITLES PRODUCT IS INTENDED
FOR THE SOLE USE OF THE ORIGINAL PURCHASER, AND NONE OTHER,
SUBJECT TO WHAT IS SET OUT IN THE PARAGRAPH BELOW.

THE ABOVE PROVISIONS DO NOT PROHIBIT THE ORIGINAL PURCHASER FROM
INCLUDING THIS UNMODIFIED PRODUCT IN ANY REPORT, OPINION,
APPRAISAL OR OTHER ADVICE PREPARED BY THE ORIGINAL PURCHASER AS
PART OF THE ORIGINAL PURCHASER APPLYING PROFESSIONAL, CONSULTING
OR TECHNICAL EXPERTISE FOR THE BENEFIT OF CLIENT(S) .



LAND TITLE CERTIFICATE

S

LINC SHORT LEGAL
0034 700 765 6;6;72;9;NE

TITLE NUMBER
112 053 749 +12

LEGAL DESCRIPTION

MERIDIAN 6 RANGE 6 TOWNSHIP 72
SECTION 9
QUARTER NORTH EAST
CONTAINING 65.2 HECTARES (161 ACRES) MORE OR LESS
EXCEPTING THEREOUT: HECTARES (ACRES) MORE OR LESS
A) PLAN 1121273 - ROAD 8.627 21.32
EXCEPTING THEREOUT ALL MINES AND MINERALS

ESTATE: FEE SIMPLE

MUNICIPALITY: CITY OF GRANDE PRAIRIE

REFERENCE NUMBER: 992 196 563

 REGISTERED OWNER(S)
REGISTRATION DATE(DMY) DOCUMENT TYPE VALUE CONSIDERATION

112 053 749 25/02/2011 ROAD PLAN

OWNERS

SHELBY MOSTOWICH
OF 14328-106 AVE
EDMONTON
ALBERTA T5N 1B4

AND
SANDRA WONG
OF 7336-152C AVE
EDMONTON
ALBERTA T5C 3M8

AND
LEE MOSTOWICH
OF 9826-175 AVE
EDMONTON
ALBERTA T5X 5V5
ALL AS JOINT TENANTS

ENCUMBRANCES, LIENS & INTERESTS

PAGE 2

112 053 749 +12

REGISTRATION

NUMBER	DATE (D/M/Y)	PARTICULARS
--------	--------------	-------------

NO REGISTRATIONS

TOTAL INSTRUMENTS: 000

THE REGISTRAR OF TITLES CERTIFIES THIS TO BE AN
ACCURATE REPRODUCTION OF THE CERTIFICATE OF
TITLE REPRESENTED HEREIN THIS 19 DAY OF
OCTOBER, 2017 AT 10:27 A.M.

ORDER NUMBER: 33916870

CUSTOMER FILE NUMBER: 15064



END OF CERTIFICATE

THIS ELECTRONICALLY TRANSMITTED LAND TITLES PRODUCT IS INTENDED
FOR THE SOLE USE OF THE ORIGINAL PURCHASER, AND NONE OTHER,
SUBJECT TO WHAT IS SET OUT IN THE PARAGRAPH BELOW.

THE ABOVE PROVISIONS DO NOT PROHIBIT THE ORIGINAL PURCHASER FROM
INCLUDING THIS UNMODIFIED PRODUCT IN ANY REPORT, OPINION,
APPRAISAL OR OTHER ADVICE PREPARED BY THE ORIGINAL PURCHASER AS
PART OF THE ORIGINAL PURCHASER APPLYING PROFESSIONAL, CONSULTING
OR TECHNICAL EXPERTISE FOR THE BENEFIT OF CLIENT(S) .



LAND TITLE CERTIFICATE

S
LINC SHORT LEGAL TITLE NUMBER
0034 907 733 6;6;71;32;NW 112 263 030 +1

LEGAL DESCRIPTION

MERIDIAN 6 RANGE 6 TOWNSHIP 71
SECTION 32
QUARTER NORTH WEST
CONTAINING 65.15 HECTARES (161 ACRES) MORE OR LESS
EXCEPTING THEREOUT: HECTARES (ACRES) MORE OR LESS
A) PLAN 0940541 - DESCRIPTIVE 2.397 5.92
B) PLAN 1124120 - SUBDIVISION 2.858 7.06
EXCEPTING THEREOUT ALL MINES AND MINERALS

ESTATE: FEE SIMPLE

MUNICIPALITY: CITY OF GRANDE PRAIRIE

REFERENCE NUMBER: 092 404 154 +1

REGISTERED OWNER(S)
REGISTRATION DATE(DMY) DOCUMENT TYPE VALUE CONSIDERATION

112 263 030 23/08/2011 SUBDIVISION PLAN

OWNERS

WILLIAM GILES

AND

RUTH ANNE GILES

BOTH OF:

10420-101 AVENUE

GRANDE PRAIRIE

ALBERTA T8V 0Y7

AS JOINT TENANTS

(DATA UPDATED BY: CHANGE OF ADDRESS 142404909)

ENCUMBRANCES, LIENS & INTERESTS

PAGE 2

112 263 030 +1

REGISTRATION

NUMBER DATE (D/M/Y) PARTICULARS

772 041 642 10/03/1977 ZONING REGULATIONS
BY - HER MAJESTY THE QUEEN IN RIGHT OF CANADA
AS REPRESENTED BY THE DEPARTMENT OF TRANSPORT

802 051 993 07/03/1980 UTILITY RIGHT OF WAY
GRANTEE - ATCO GAS AND PIPELINES LTD.
10035-105 ST
EDMONTON
ALBERTA T5J2V6
"TAKES PRIORITY OF CAVEAT NO 792036002"
(DATA UPDATED BY: TRANSFER OF UTILITY RIGHT
OF WAY 012029417)

052 260 637 29/06/2005 UTILITY RIGHT OF WAY
GRANTEE - ATCO GAS AND PIPELINES LTD.


112 263 031 23/08/2011 CAVEAT
RE : DEFERRED RESERVE
CAVEATOR - THE COUNTY OF GRANDE PRAIRIE NO. 1.
10001-84 AVENUE
CLAIRMONT
ALBERTA T0H0W0

TOTAL INSTRUMENTS: 004

THE REGISTRAR OF TITLES CERTIFIES THIS TO BE AN
ACCURATE REPRODUCTION OF THE CERTIFICATE OF
TITLE REPRESENTED HEREIN THIS 19 DAY OF
OCTOBER, 2017 AT 10:26 A.M.

ORDER NUMBER: 33916870

CUSTOMER FILE NUMBER: 15064



END OF CERTIFICATE

THIS ELECTRONICALLY TRANSMITTED LAND TITLES PRODUCT IS INTENDED
FOR THE SOLE USE OF THE ORIGINAL PURCHASER, AND NONE OTHER,
SUBJECT TO WHAT IS SET OUT IN THE PARAGRAPH BELOW.

THE ABOVE PROVISIONS DO NOT PROHIBIT THE ORIGINAL PURCHASER FROM
INCLUDING THIS UNMODIFIED PRODUCT IN ANY REPORT, OPINION,
APPRAISAL OR OTHER ADVICE PREPARED BY THE ORIGINAL PURCHASER AS
PART OF THE ORIGINAL PURCHASER APPLYING PROFESSIONAL, CONSULTING
OR TECHNICAL EXPERTISE FOR THE BENEFIT OF CLIENT(S) .



LAND TITLE CERTIFICATE

S
LINC SHORT LEGAL TITLE NUMBER
0034 934 505 0325582;1;2 112 294 082 +1

LEGAL DESCRIPTION

PLAN 0325582
BLOCK 1
LOT 2
CONTAINING 3.7250 HECTARES (9.2 ACRES) MORE OR LESS
EXCEPTING THEREOUT:

	HECTARES	(ACRES)	MORE OR LESS
A) PLAN 1124460 SUBDIVISION	1.708	4.22	
EXCEPTING THEREOUT ALL MINES AND MINERALS			

ATS REFERENCE: 6;6;72;5;SW
ESTATE: FEE SIMPLE

MUNICIPALITY: CITY OF GRANDE PRAIRIE

REFERENCE NUMBER: 052 276 961

REGISTERED OWNER(S)
REGISTRATION DATE (DMY) DOCUMENT TYPE VALUE CONSIDERATION

112 294 082 19/09/2011 SUBDIVISION PLAN

OWNERS

MARK LOOS
OF BOX 366
GRANDE PRAIRIE
ALBERTA T8V 3A5

ENCUMBRANCES, LIENS & INTERESTS

REGISTRATION
NUMBER DATE (D/M/Y) PARTICULARS

772 041 642 10/03/1977 ZONING REGULATIONS
BY - HER MAJESTY THE QUEEN IN RIGHT OF CANADA
AS REPRESENTED BY THE DEPARTMENT OF TRANSPORT

(CONTINUED)

ENCUMBRANCES, LIENS & INTERESTS

PAGE 2

112 294 082 +1

REGISTRATION

NUMBER	DATE (D/M/Y)	PARTICULARS
032 431 365	06/11/2003	UTILITY RIGHT OF WAY GRANTEE - ATCO ELECTRIC LTD. AS TO PORTION OR PLAN:PORTION (DATA UPDATED BY: TRANSFER OF UTILITY RIGHT OF WAY 142145528)
062 245 540	09/06/2006	UTILITY RIGHT OF WAY GRANTEE - ATCO GAS AND PIPELINES LTD.
102 302 209	26/08/2010	DISCHARGE OF UTILITY RIGHT OF WAY 062245540 PARTIAL EXCEPT AS TO PART DESCRIBED
112 294 081	19/09/2011	CAVEAT RE : ACQUISITION OF LAND CAVEATOR - THE COUNTY OF GRANDE PRAIRIE NO. 1. 10001-84 AVENUE CLAIRMONT ALBERTA T0H0W0 AS TO PORTION DESCRIBED
112 294 083	19/09/2011	UTILITY RIGHT OF WAY GRANTEE - THE COUNTY OF GRANDE PRAIRIE NO. 1. AS TO PORTION OR PLAN:PORTION
122 058 394	24/02/2012	CAVEAT RE : RIGHT OF WAY AGREEMENT CAVEATOR - ATCO ELECTRIC LTD. 10035-105 ST ATTN: LAND & PROPERTIES ALBERTA T5J2V6 AGENT - RITA KLASSON
122 322 850	01/10/2012	MORTGAGE MORTGAGEE - THE BANK OF NOVA SCOTIA. 9829 116 STREET GRANDE PRAIRIE ALBERTA T8V6H6 ORIGINAL PRINCIPAL AMOUNT: \$915,000

TOTAL INSTRUMENTS: 008

(CONTINUED)

THE REGISTRAR OF TITLES CERTIFIES THIS TO BE AN
ACCURATE REPRODUCTION OF THE CERTIFICATE OF
TITLE REPRESENTED HEREIN THIS 19 DAY OF
OCTOBER, 2017 AT 10:27 A.M.

ORDER NUMBER: 33916870

CUSTOMER FILE NUMBER: 15064



END OF CERTIFICATE

THIS ELECTRONICALLY TRANSMITTED LAND TITLES PRODUCT IS INTENDED
FOR THE SOLE USE OF THE ORIGINAL PURCHASER, AND NONE OTHER,
SUBJECT TO WHAT IS SET OUT IN THE PARAGRAPH BELOW.

THE ABOVE PROVISIONS DO NOT PROHIBIT THE ORIGINAL PURCHASER FROM
INCLUDING THIS UNMODIFIED PRODUCT IN ANY REPORT, OPINION,
APPRAISAL OR OTHER ADVICE PREPARED BY THE ORIGINAL PURCHASER AS
PART OF THE ORIGINAL PURCHASER APPLYING PROFESSIONAL, CONSULTING
OR TECHNICAL EXPERTISE FOR THE BENEFIT OF CLIENT(S).



LAND TITLE CERTIFICATE

S
LINC SHORT LEGAL TITLE NUMBER
0034 934 505 0325582;1;2 112 294 082 +1

LEGAL DESCRIPTION

PLAN 0325582
BLOCK 1
LOT 2
CONTAINING 3.7250 HECTARES (9.2 ACRES) MORE OR LESS
EXCEPTING THEREOUT:

	HECTARES	(ACRES)	MORE OR LESS
A) PLAN 1124460 SUBDIVISION	1.708	4.22	
EXCEPTING THEREOUT ALL MINES AND MINERALS			

ATS REFERENCE: 6;6;72;5;SW
ESTATE: FEE SIMPLE

MUNICIPALITY: CITY OF GRANDE PRAIRIE

REFERENCE NUMBER: 052 276 961

REGISTERED OWNER(S)
REGISTRATION DATE (DMY) DOCUMENT TYPE VALUE CONSIDERATION

112 294 082 19/09/2011 SUBDIVISION PLAN

OWNERS

MARK LOOS
OF BOX 366
GRANDE PRAIRIE
ALBERTA T8V 3A5

ENCUMBRANCES, LIENS & INTERESTS

REGISTRATION
NUMBER DATE (D/M/Y) PARTICULARS

772 041 642 10/03/1977 ZONING REGULATIONS
BY - HER MAJESTY THE QUEEN IN RIGHT OF CANADA
AS REPRESENTED BY THE DEPARTMENT OF TRANSPORT

(CONTINUED)

ENCUMBRANCES, LIENS & INTERESTS

PAGE 2

112 294 082 +1

REGISTRATION

NUMBER	DATE (D/M/Y)	PARTICULARS
032 431 365	06/11/2003	UTILITY RIGHT OF WAY GRANTEE - ATCO ELECTRIC LTD. AS TO PORTION OR PLAN:PORTION (DATA UPDATED BY: TRANSFER OF UTILITY RIGHT OF WAY 142145528)
062 245 540	09/06/2006	UTILITY RIGHT OF WAY GRANTEE - ATCO GAS AND PIPELINES LTD.
102 302 209	26/08/2010	DISCHARGE OF UTILITY RIGHT OF WAY 062245540 PARTIAL EXCEPT AS TO PART DESCRIBED
112 294 081	19/09/2011	CAVEAT RE : ACQUISITION OF LAND CAVEATOR - THE COUNTY OF GRANDE PRAIRIE NO. 1. 10001-84 AVENUE CLAIRMONT ALBERTA T0H0W0 AS TO PORTION DESCRIBED
112 294 083	19/09/2011	UTILITY RIGHT OF WAY GRANTEE - THE COUNTY OF GRANDE PRAIRIE NO. 1. AS TO PORTION OR PLAN:PORTION
122 058 394	24/02/2012	CAVEAT RE : RIGHT OF WAY AGREEMENT CAVEATOR - ATCO ELECTRIC LTD. 10035-105 ST ATTN: LAND & PROPERTIES ALBERTA T5J2V6 AGENT - RITA KLASSON
122 322 850	01/10/2012	MORTGAGE MORTGAGEE - THE BANK OF NOVA SCOTIA. 9829 116 STREET GRANDE PRAIRIE ALBERTA T8V6H6 ORIGINAL PRINCIPAL AMOUNT: \$915,000

TOTAL INSTRUMENTS: 008

(CONTINUED)

THE REGISTRAR OF TITLES CERTIFIES THIS TO BE AN
ACCURATE REPRODUCTION OF THE CERTIFICATE OF
TITLE REPRESENTED HEREIN THIS 19 DAY OF
OCTOBER, 2017 AT 12:28 P.M.

ORDER NUMBER: 33918899

CUSTOMER FILE NUMBER: 15064



END OF CERTIFICATE

THIS ELECTRONICALLY TRANSMITTED LAND TITLES PRODUCT IS INTENDED
FOR THE SOLE USE OF THE ORIGINAL PURCHASER, AND NONE OTHER,
SUBJECT TO WHAT IS SET OUT IN THE PARAGRAPH BELOW.

THE ABOVE PROVISIONS DO NOT PROHIBIT THE ORIGINAL PURCHASER FROM
INCLUDING THIS UNMODIFIED PRODUCT IN ANY REPORT, OPINION,
APPRAISAL OR OTHER ADVICE PREPARED BY THE ORIGINAL PURCHASER AS
PART OF THE ORIGINAL PURCHASER APPLYING PROFESSIONAL, CONSULTING
OR TECHNICAL EXPERTISE FOR THE BENEFIT OF CLIENT(S).



LAND TITLE CERTIFICATE

S
LINC SHORT LEGAL TITLE NUMBER
0035 211 234 6;6;72;18;SW 122 138 556 +1

LEGAL DESCRIPTION

MERIDIAN 6 RANGE 6 TOWNSHIP 72
SECTION 18
QUARTER SOUTH WEST
CONTAINING 65.2 HECTARES (161 ACRES) MORE OR LESS
EXCEPTING THEREOUT:

	HECTARES	(ACRES)	MORE OR LESS
A) PLAN 9624501 - ROAD	0.405	1.00	
B) PLAN 0940595 - SUBDIVISION	14.910	36.84	
C) PLAN 1221850 - SUBDIVISION	5.377	13.29	

EXCEPTING THEREOUT ALL MINES AND MINERALS

ESTATE: FEE SIMPLE

MUNICIPALITY: CITY OF GRANDE PRAIRIE

REFERENCE NUMBER: 102 113 540

REGISTERED OWNER(S)				
REGISTRATION	DATE (DMY)	DOCUMENT TYPE	VALUE	CONSIDERATION

122 138 556 07/05/2012 SUBDIVISION PLAN

OWNERS

MARTY SIEMENS

AND

JUDITH SIEMENS

BOTH OF:

R.R.2, SITE 23, BOX 16

GRANDE PRAIRIE

ALBERTA T8V 2Z9

AS JOINT TENANTS AS TO AN UNDIVIDED 1/2 INTEREST

DANIAL SIEMENS

AND

HELEN SIEMENS

BOTH OF:

(CONTINUED)

RR 2, SITE 17, BOX 39
GRANDE PRAIRIE
ALBERTA T8V 2Z9
AS JOINT TENANTS AS TO AN UNDIVIDED 1/2 INTEREST

ENCUMBRANCES, LIENS & INTERESTS

REGISTRATION


NUMBER	DATE (D/M/Y)	PARTICULARS
802 045 882	29/02/1980	UTILITY RIGHT OF WAY GRANTEE - ATCO GAS AND PIPELINES LTD. AS TO PORTION OR PLAN:PORTION "TAKES PRIORITY DATE OF CAVEAT 792130882" (DATA UPDATED BY: TRANSFER OF UTILITY RIGHT OF WAY 012027052)
042 126 090	30/03/2004	CAVEAT RE : UTILITY RIGHT OF WAY CAVEATOR - ATCO ELECTRIC LTD. ATTENTION: LAND & PROPERTIES, 10035-105 STREET EDMONTON ALBERTA T5J2V6 AGENT - LORI LOVER-FORSYTH
062 349 735	10/08/2006	CAVEAT RE : RIGHT OF WAY AGREEMENT CAVEATOR - ATCO ELECTRIC LTD. 10035-105 STREET EDMONTON ALBERTA T5J2V6 AGENT - LESLIE LOWE
122 138 555	07/05/2012	UTILITY RIGHT OF WAY GRANTEE - ATCO ELECTRIC LTD. AS TO PORTION OR PLAN:PORTION (DATA UPDATED BY: TRANSFER OF UTILITY RIGHT OF WAY 142164312)
172 065 602	13/03/2017	CAVEAT RE : UTILITY RIGHT OF WAY CAVEATOR - ATCO ELECTRIC LTD. ATT:LAND & PROPERTIES 10035-105 STREET,EDMONTON ALBERTA T5J2V6 AGENT - KAYLA NESBITT

TOTAL INSTRUMENTS: 005

THE REGISTRAR OF TITLES CERTIFIES THIS TO BE AN
ACCURATE REPRODUCTION OF THE CERTIFICATE OF
TITLE REPRESENTED HEREIN THIS 19 DAY OF
OCTOBER, 2017 AT 10:27 A.M.

ORDER NUMBER: 33916870

CUSTOMER FILE NUMBER: 15064



END OF CERTIFICATE

THIS ELECTRONICALLY TRANSMITTED LAND TITLES PRODUCT IS INTENDED
FOR THE SOLE USE OF THE ORIGINAL PURCHASER, AND NONE OTHER,
SUBJECT TO WHAT IS SET OUT IN THE PARAGRAPH BELOW.

THE ABOVE PROVISIONS DO NOT PROHIBIT THE ORIGINAL PURCHASER FROM
INCLUDING THIS UNMODIFIED PRODUCT IN ANY REPORT, OPINION,
APPRAISAL OR OTHER ADVICE PREPARED BY THE ORIGINAL PURCHASER AS
PART OF THE ORIGINAL PURCHASER APPLYING PROFESSIONAL, CONSULTING
OR TECHNICAL EXPERTISE FOR THE BENEFIT OF CLIENT(S).



LAND TITLE CERTIFICATE

S
LINC SHORT LEGAL TITLE NUMBER
0035 211 234 6;6;72;18;SW 122 138 556 +1

LEGAL DESCRIPTION

MERIDIAN 6 RANGE 6 TOWNSHIP 72
SECTION 18
QUARTER SOUTH WEST
CONTAINING 65.2 HECTARES (161 ACRES) MORE OR LESS
EXCEPTING THEREOUT:

	HECTARES	(ACRES)	MORE OR LESS
A) PLAN 9624501 - ROAD	0.405	1.00	
B) PLAN 0940595 - SUBDIVISION	14.910	36.84	
C) PLAN 1221850 - SUBDIVISION	5.377	13.29	

EXCEPTING THEREOUT ALL MINES AND MINERALS

ESTATE: FEE SIMPLE

MUNICIPALITY: CITY OF GRANDE PRAIRIE

REFERENCE NUMBER: 102 113 540

REGISTERED OWNER(S)
REGISTRATION DATE (DMY) DOCUMENT TYPE VALUE CONSIDERATION

122 138 556 07/05/2012 SUBDIVISION PLAN

OWNERS

MARTY SIEMENS

AND

JUDITH SIEMENS

BOTH OF:

R.R.2, SITE 23, BOX 16

GRANDE PRAIRIE

ALBERTA T8V 2Z9

AS JOINT TENANTS AS TO AN UNDIVIDED 1/2 INTEREST

DANIAL SIEMENS

AND

HELEN SIEMENS

BOTH OF:

(CONTINUED)

RR 2, SITE 17, BOX 39
GRANDE PRAIRIE
ALBERTA T8V 2Z9
AS JOINT TENANTS AS TO AN UNDIVIDED 1/2 INTEREST

ENCUMBRANCES, LIENS & INTERESTS

REGISTRATION

NUMBER	DATE (D/M/Y)	PARTICULARS
802 045 882	29/02/1980	UTILITY RIGHT OF WAY GRANTEE - ATCO GAS AND PIPELINES LTD. AS TO PORTION OR PLAN:PORTION "TAKES PRIORITY DATE OF CAVEAT 792130882" (DATA UPDATED BY: TRANSFER OF UTILITY RIGHT OF WAY 012027052)
042 126 090	30/03/2004	CAVEAT RE : UTILITY RIGHT OF WAY CAVEATOR - ATCO ELECTRIC LTD. ATTENTION: LAND & PROPERTIES, 10035-105 STREET EDMONTON ALBERTA T5J2V6 AGENT - LORI LOVER-FORSYTH
062 349 735	10/08/2006	CAVEAT RE : RIGHT OF WAY AGREEMENT CAVEATOR - ATCO ELECTRIC LTD. 10035-105 STREET EDMONTON ALBERTA T5J2V6 AGENT - LESLIE LOWE
122 138 555	07/05/2012	UTILITY RIGHT OF WAY GRANTEE - ATCO ELECTRIC LTD. AS TO PORTION OR PLAN:PORTION (DATA UPDATED BY: TRANSFER OF UTILITY RIGHT OF WAY 142164312)
172 065 602	13/03/2017	CAVEAT RE : UTILITY RIGHT OF WAY CAVEATOR - ATCO ELECTRIC LTD. ATT:LAND & PROPERTIES 10035-105 STREET,EDMONTON ALBERTA T5J2V6 AGENT - KAYLA NESBITT

TOTAL INSTRUMENTS: 005

THE REGISTRAR OF TITLES CERTIFIES THIS TO BE AN
ACCURATE REPRODUCTION OF THE CERTIFICATE OF
TITLE REPRESENTED HEREIN THIS 19 DAY OF
OCTOBER, 2017 AT 12:28 P.M.

ORDER NUMBER: 33918899

CUSTOMER FILE NUMBER: 15064



END OF CERTIFICATE

THIS ELECTRONICALLY TRANSMITTED LAND TITLES PRODUCT IS INTENDED
FOR THE SOLE USE OF THE ORIGINAL PURCHASER, AND NONE OTHER,
SUBJECT TO WHAT IS SET OUT IN THE PARAGRAPH BELOW.

THE ABOVE PROVISIONS DO NOT PROHIBIT THE ORIGINAL PURCHASER FROM
INCLUDING THIS UNMODIFIED PRODUCT IN ANY REPORT, OPINION,
APPRAISAL OR OTHER ADVICE PREPARED BY THE ORIGINAL PURCHASER AS
PART OF THE ORIGINAL PURCHASER APPLYING PROFESSIONAL, CONSULTING
OR TECHNICAL EXPERTISE FOR THE BENEFIT OF CLIENT(S).



LAND TITLE CERTIFICATE

S
LINC SHORT LEGAL TITLE NUMBER
0027 312 644 9724437;;4 122 216 068 +1

LEGAL DESCRIPTION
PLAN 9724437
LOT 4
EXCEPTING THEREOUT ALL MINES AND MINERALS
AREA: 1.21 HECTARES (2.99 ACRES) MORE OR LESS

ESTATE: FEE SIMPLE
ATS REFERENCE: 6;6;72;8;NE

MUNICIPALITY: CITY OF GRANDE PRAIRIE

REFERENCE NUMBER: 102 350 067

REGISTERED OWNER(S)
REGISTRATION DATE (DMY) DOCUMENT TYPE VALUE CONSIDERATION

122 216 068 06/07/2012 TRANSFER OF LAND SEE INSTRUMENT

OWNERS

PEDDLERS LTD.
OF BOX 7208
PEACE RIVER
ALBERTA T8S 1S8

ENCUMBRANCES, LIENS & INTERESTS
REGISTRATION
NUMBER DATE (D/M/Y) PARTICULARS

802 043 363 27/02/1980 UTILITY RIGHT OF WAY
GRANTEE - ATCO GAS AND PIPELINES LTD.
"TAKES PRIORITY DATE OF CAVEAT 792131659"
" AFFECTS PART OF THIS TITLE "

(DATA UPDATED BY: TRANSFER OF UTILITY RIGHT
OF WAY 012027047)

972 387 550 16/12/1997 CAVEAT

(CONTINUED)

ENCUMBRANCES, LIENS & INTERESTS

PAGE 2

122 216 068 +1

REGISTRATION

NUMBER DATE (D/M/Y) PARTICULARS

RE : UTILITY RIGHT OF WAY
CAVEATOR - ATCO ELECTRIC LTD.
ATTN: DISTRIBUTION DIVISION
10035-105 STREET NW
EDMONTON
ALBERTA T5J2V6

(DATA UPDATED BY: TRANSFER OF CAVEAT
142145553)

982 086 018 30/03/1998 EASEMENT
"FOR THE BENEFIT OF LOT 2, PLAN 9621079"

102 393 087 05/11/2010 MORTGAGE
MORTGAGEE - THE TORONTO DOMINION BANK.
500 EDMONTON CITY CENTRE EAST
EDMONTON
ALBERTA T5J5E8
ORIGINAL PRINCIPAL AMOUNT: \$280,000


172 057 566 01/03/2017 CAVEAT
RE : RIGHT OF WAY AGREEMENT
CAVEATOR - ATCO ELECTRIC LTD.
10035 - 105 STREET
EDMONTON
ATTENTION: LAND & PROPERTIES
ALBERTA T5J2V6
AGENT - KAYLA NESBITT
(DATA UPDATED BY: 172155064)

TOTAL INSTRUMENTS: 005

THE REGISTRAR OF TITLES CERTIFIES THIS TO BE AN
ACCURATE REPRODUCTION OF THE CERTIFICATE OF
TITLE REPRESENTED HEREIN THIS 19 DAY OF
OCTOBER, 2017 AT 10:27 A.M.

ORDER NUMBER: 33916870

CUSTOMER FILE NUMBER: 15064



END OF CERTIFICATE

(CONTINUED)

THIS ELECTRONICALLY TRANSMITTED LAND TITLES PRODUCT IS INTENDED FOR THE SOLE USE OF THE ORIGINAL PURCHASER, AND NONE OTHER, SUBJECT TO WHAT IS SET OUT IN THE PARAGRAPH BELOW.

THE ABOVE PROVISIONS DO NOT PROHIBIT THE ORIGINAL PURCHASER FROM INCLUDING THIS UNMODIFIED PRODUCT IN ANY REPORT, OPINION, APPRAISAL OR OTHER ADVICE PREPARED BY THE ORIGINAL PURCHASER AS PART OF THE ORIGINAL PURCHASER APPLYING PROFESSIONAL, CONSULTING OR TECHNICAL EXPERTISE FOR THE BENEFIT OF CLIENT(S) .



LAND TITLE CERTIFICATE

S
LINC SHORT LEGAL TITLE NUMBER
0020 652 533 6;6;72;17;NW 142 425 143 +1

LEGAL DESCRIPTION
MERIDIAN 6 RANGE 6 TOWNSHIP 72
SECTION 17
QUARTER NORTH WEST
EXCEPTING THEREOUT ALL MINES AND MINERALS
AREA: 65.2 HECTARES (161 ACRES) MORE OR LESS

ESTATE: FEE SIMPLE

MUNICIPALITY: CITY OF GRANDE PRAIRIE

REFERENCE NUMBER: 812 101 696 B

REGISTERED OWNER(S)
REGISTRATION DATE (DMY) DOCUMENT TYPE VALUE CONSIDERATION

142 425 143 15/12/2014 TRANSFER OF LAND SEE INSTRUMENT

OWNERS

TED HALWA

AND

IRIS HALWA

BOTH OF:

10412-155 AVENUE

GRANDE PRAIRIE

ALBERTA T8X 0L1

AS JOINT TENANTS

ENCUMBRANCES, LIENS & INTERESTS

REGISTRATION
NUMBER DATE (D/M/Y) PARTICULARS

NO REGISTRATIONS


TOTAL INSTRUMENTS: 000

(CONTINUED)

THE REGISTRAR OF TITLES CERTIFIES THIS TO BE AN
ACCURATE REPRODUCTION OF THE CERTIFICATE OF
TITLE REPRESENTED HEREIN THIS 19 DAY OF
OCTOBER, 2017 AT 10:27 A.M.

ORDER NUMBER: 33916870

CUSTOMER FILE NUMBER: 15064



END OF CERTIFICATE

THIS ELECTRONICALLY TRANSMITTED LAND TITLES PRODUCT IS INTENDED
FOR THE SOLE USE OF THE ORIGINAL PURCHASER, AND NONE OTHER,
SUBJECT TO WHAT IS SET OUT IN THE PARAGRAPH BELOW.

THE ABOVE PROVISIONS DO NOT PROHIBIT THE ORIGINAL PURCHASER FROM
INCLUDING THIS UNMODIFIED PRODUCT IN ANY REPORT, OPINION,
APPRAISAL OR OTHER ADVICE PREPARED BY THE ORIGINAL PURCHASER AS
PART OF THE ORIGINAL PURCHASER APPLYING PROFESSIONAL, CONSULTING
OR TECHNICAL EXPERTISE FOR THE BENEFIT OF CLIENT(S).



LAND TITLE CERTIFICATE

S
LINC SHORT LEGAL TITLE NUMBER
0034 108 655 0940541;1;1 152 056 591 +1

LEGAL DESCRIPTION

DESCRIPTIVE PLAN 0940541
BLOCK 1
LOT 1
EXCEPTING THEREOUT ALL MINES AND MINERALS
AREA: 2.397 HECTARES (5.92 ACRES) MORE OR LESS

ATS REFERENCE: 6;6;71;32;NW
ESTATE: FEE SIMPLE

MUNICIPALITY: CITY OF GRANDE PRAIRIE

REFERENCE NUMBER: 142 350 098

REGISTERED OWNER(S)
REGISTRATION DATE (DMY) DOCUMENT TYPE VALUE CONSIDERATION

152 056 591 18/02/2015 AFFIDAVIT OF
 SURVIVING JOINT
 TENANT

OWNERS

ANNE SCARROW
OF BOX 1024
FAIRVIEW
ALBERTA T0H 1L0

ENCUMBRANCES, LIENS & INTERESTS
REGISTRATION
NUMBER DATE (D/M/Y) PARTICULARS

772 041 642 10/03/1977 ZONING REGULATIONS
 BY - HER MAJESTY THE QUEEN IN RIGHT OF CANADA
 AS REPRESENTED BY THE DEPARTMENT OF TRANSPORT

802 051 993 07/03/1980 UTILITY RIGHT OF WAY
 GRANTEE - ATCO GAS AND PIPELINES LTD.

(CONTINUED)

ENCUMBRANCES, LIENS & INTERESTS

PAGE 2

152 056 591 +1

REGISTRATION

NUMBER DATE (D/M/Y) PARTICULARS

10035-105 ST

EDMONTON

ALBERTA T5J2V6

"TAKES PRIORITY OF CAVEAT NO 792036002"

(DATA UPDATED BY: TRANSFER OF UTILITY RIGHT
OF WAY 012029417)

052 260 637 29/06/2005 UTILITY RIGHT OF WAY
GRANTEE - ATCO GAS AND PIPELINES LTD.

092 404 141 09/11/2009 CAVEAT
RE : ROAD WIDENING
CAVEATOR - THE COUNTY OF GRANDE PRAIRIE NO. 1.
10001-84 AVENUE
CLAIRMONT
ALBERTA T0H0W0
AS TO PART DESCRIBED

142 030 675 28/01/2014 CAVEAT
RE : UTILITY RIGHT OF WAY
CAVEATOR - ATCO ELECTRIC LTD.
10035 - 105 STREET
EDMONTON
ATTENTION: LAND & PROPERTIES
ALBERTA T5J2V6

TOTAL INSTRUMENTS: 005

THE REGISTRAR OF TITLES CERTIFIES THIS TO BE AN
ACCURATE REPRODUCTION OF THE CERTIFICATE OF
TITLE REPRESENTED HEREIN THIS 19 DAY OF
OCTOBER, 2017 AT 10:27 A.M.

ORDER NUMBER: 33916870

CUSTOMER FILE NUMBER: 15064



END OF CERTIFICATE

(CONTINUED)

THIS ELECTRONICALLY TRANSMITTED LAND TITLES PRODUCT IS INTENDED FOR THE SOLE USE OF THE ORIGINAL PURCHASER, AND NONE OTHER, SUBJECT TO WHAT IS SET OUT IN THE PARAGRAPH BELOW.

THE ABOVE PROVISIONS DO NOT PROHIBIT THE ORIGINAL PURCHASER FROM INCLUDING THIS UNMODIFIED PRODUCT IN ANY REPORT, OPINION, APPRAISAL OR OTHER ADVICE PREPARED BY THE ORIGINAL PURCHASER AS PART OF THE ORIGINAL PURCHASER APPLYING PROFESSIONAL, CONSULTING OR TECHNICAL EXPERTISE FOR THE BENEFIT OF CLIENT(S) .



LAND TITLE CERTIFICATE

S

LINC

SHORT LEGAL

TITLE NUMBER

0036 267 169

1423797;1;1

152 178 821 +14

LEGAL DESCRIPTION

DESCRIPTIVE PLAN 1423797

BLOCK 1

LOT 1

EXCEPTING THEREOUT ALL MINES AND MINERALS

AREA: 4.08 HECTARES (10.08 ACRES) MORE OR LESS

ATS REFERENCE: 6;6;72;18;NW

ESTATE: FEE SIMPLE

MUNICIPALITY: CITY OF GRANDE PRAIRIE

REFERENCE NUMBER: 142 274 501

REGISTERED OWNER(S)					
REGISTRATION	DATE (DMY)	DOCUMENT	TYPE	VALUE	CONSIDERATION
152 178 821	18/06/2015	TRANSMISSION OF	LAND		

OWNERS

JURGEN IMMANUEL KAUT

OF BOX 675

GRANDE PRAIRIE

ALBERTA T8V 3A8

AND

JOHN KENNETH MCDONALD

OF 11806 96A ST

GRANDE PRAIRIE

ALBERTA T8V 3R3

EXECUTORS FOR ROBERT B KAUT

ENCUMBRANCES, LIENS & INTERESTS

PAGE 2

152 178 821 +14

REGISTRATION

NUMBER DATE (D/M/Y) PARTICULARS

802 043 367 27/02/1980 UTILITY RIGHT OF WAY
GRANTEE - ATCO GAS AND PIPELINES LTD.
"TAKES PRIORITY DATE OF CAVEAT 792131342"
(DATA UPDATED BY: TRANSFER OF UTILITY RIGHT
OF WAY 012027047)

142 274 500 23/08/2014 CAVEAT
RE : ROAD WIDENING
CAVEATOR - THE COUNTY OF GRANDE PRAIRIE NO. 1.
10001-84 AVENUE
CLAIRMONT
ALBERTA T0H0W0
AS TO PORTION DESCRIBED


142 274 502 23/08/2014 CAVEAT
RE : RESTRICTIVE COVENANT PURSUANT TO MUNICIPAL
GOVERNMENT ACT
CAVEATOR - THE COUNTY OF GRANDE PRAIRIE NO. 1.
10001-84 AVENUE
CLAIRMONT
ALBERTA T0H0W0

TOTAL INSTRUMENTS: 003

THE REGISTRAR OF TITLES CERTIFIES THIS TO BE AN
ACCURATE REPRODUCTION OF THE CERTIFICATE OF
TITLE REPRESENTED HEREIN THIS 19 DAY OF
OCTOBER, 2017 AT 10:27 A.M.

ORDER NUMBER: 33916870

CUSTOMER FILE NUMBER: 15064



END OF CERTIFICATE

THIS ELECTRONICALLY TRANSMITTED LAND TITLES PRODUCT IS INTENDED
FOR THE SOLE USE OF THE ORIGINAL PURCHASER, AND NONE OTHER,
SUBJECT TO WHAT IS SET OUT IN THE PARAGRAPH BELOW.

THE ABOVE PROVISIONS DO NOT PROHIBIT THE ORIGINAL PURCHASER FROM
INCLUDING THIS UNMODIFIED PRODUCT IN ANY REPORT, OPINION,
APPRAISAL OR OTHER ADVICE PREPARED BY THE ORIGINAL PURCHASER AS
PART OF THE ORIGINAL PURCHASER APPLYING PROFESSIONAL, CONSULTING
OR TECHNICAL EXPERTISE FOR THE BENEFIT OF CLIENT(S) .



LAND TITLE CERTIFICATE

S
LINC SHORT LEGAL TITLE NUMBER
0021 406 889 6;6;72;8;SW 162 003 377 +2

LEGAL DESCRIPTION
MERIDIAN 6 RANGE 6 TOWNSHIP 72
SECTION 8
QUARTER SOUTH WEST
EXCEPTING THEREOUT ALL MINES AND MINERALS
AREA: 65.2 HECTARES (161 ACRES) MORE OR LESS

ESTATE: FEE SIMPLE

MUNICIPALITY: CITY OF GRANDE PRAIRIE

REFERENCE NUMBER: 204H268

REGISTERED OWNER(S)
REGISTRATION DATE(DMY) DOCUMENT TYPE VALUE CONSIDERATION

162 003 377 07/01/2016 TRANSFER OF LAND SEE INSTRUMENT

OWNERS

WILLIAM DAVID LOUGHEED

AND

JANET NELL LOUGHEED

BOTH OF:

715024B RANGE ROAD 64

COUNTY OF GRANDE PRAIRIE

ALBERTA T8X 4K1

AS JOINT TENANTS

ENCUMBRANCES, LIENS & INTERESTS

REGISTRATION
NUMBER DATE (D/M/Y) PARTICULARS

772 041 642 10/03/1977 ZONING REGULATIONS
BY - HER MAJESTY THE QUEEN IN RIGHT OF CANADA
AS REPRESENTED BY THE DEPARTMENT OF TRANSPORT

(CONTINUED)

TOTAL INSTRUMENTS: 001

THE REGISTRAR OF TITLES CERTIFIES THIS TO BE AN
ACCURATE REPRODUCTION OF THE CERTIFICATE OF
TITLE REPRESENTED HEREIN THIS 19 DAY OF
OCTOBER, 2017 AT 10:27 A.M.

ORDER NUMBER: 33916870

CUSTOMER FILE NUMBER: 15064



END OF CERTIFICATE

THIS ELECTRONICALLY TRANSMITTED LAND TITLES PRODUCT IS INTENDED
FOR THE SOLE USE OF THE ORIGINAL PURCHASER, AND NONE OTHER,
SUBJECT TO WHAT IS SET OUT IN THE PARAGRAPH BELOW.

THE ABOVE PROVISIONS DO NOT PROHIBIT THE ORIGINAL PURCHASER FROM
INCLUDING THIS UNMODIFIED PRODUCT IN ANY REPORT, OPINION,
APPRAISAL OR OTHER ADVICE PREPARED BY THE ORIGINAL PURCHASER AS
PART OF THE ORIGINAL PURCHASER APPLYING PROFESSIONAL, CONSULTING
OR TECHNICAL EXPERTISE FOR THE BENEFIT OF CLIENT(S).



LAND TITLE CERTIFICATE

S

LINC SHORT LEGAL
0037 055 580 6;6;72;8;NE

TITLE NUMBER
162 033 596 +1

LEGAL DESCRIPTION

THE NORTH EAST QUARTER OF SECTION EIGHT (8)
TOWNSHIP SEVENTY TWO (72)
RANGE SIX (6)
WEST OF THE SIXTH MERIDIAN,
CONTAINING 65.2 HECTARES (161 ACRES) MORE OR LESS.
EXCEPTING THEREOUT:

		HECTARES	(ACRES)	MORE OR LESS
A) PLAN 9621079	SUBDIVISION	32.07	79.25	
B) PLAN 9823959	SUBDIVISION	3.02	7.46	
C) PLAN 1620451	ROAD	4.895	12.10	

EXCEPTING THEREOUT ALL MINES AND MINERALS

ESTATE: FEE SIMPLE

MUNICIPALITY: CITY OF GRANDE PRAIRIE

REFERENCE NUMBER: 142 425 143 +4

REGISTERED OWNER(S)
REGISTRATION DATE(DMY) DOCUMENT TYPE VALUE CONSIDERATION

162 033 596 29/01/2016 ROAD PLAN

OWNERS

TED HALWA

AND

IRIS HALWA

BOTH OF:

10412-155 AVENUE

GRANDE PRAIRIE

ALBERTA T8X 0L1

AS JOINT TENANTS

(CONTINUED)

ENCUMBRANCES, LIENS & INTERESTS

PAGE 2

162 033 596 +1

REGISTRATION

NUMBER DATE (D/M/Y) PARTICULARS

802 043 363 27/02/1980 UTILITY RIGHT OF WAY
GRANTEE - ATCO GAS AND PIPELINES LTD.
"TAKES PRIORITY DATE OF CAVEAT 792131659"
" AFFECTS PART OF THIS TITLE "

(DATA UPDATED BY: TRANSFER OF UTILITY RIGHT
OF WAY 012027047)

032 399 612 20/10/2003 CAVEAT
RE : RIGHT OF WAY AGREEMENT
CAVEATOR - ATCO ELECTRIC LTD.
10035-105 STREET
EDMONTON
ALBERTA T5J2V6
AGENT - MURRAY BANDURA

TOTAL INSTRUMENTS: 002

THE REGISTRAR OF TITLES CERTIFIES THIS TO BE AN
ACCURATE REPRODUCTION OF THE CERTIFICATE OF
TITLE REPRESENTED HEREIN THIS 19 DAY OF
OCTOBER, 2017 AT 10:27 A.M.

ORDER NUMBER: 33916870

CUSTOMER FILE NUMBER: 15064



END OF CERTIFICATE

THIS ELECTRONICALLY TRANSMITTED LAND TITLES PRODUCT IS INTENDED
FOR THE SOLE USE OF THE ORIGINAL PURCHASER, AND NONE OTHER,
SUBJECT TO WHAT IS SET OUT IN THE PARAGRAPH BELOW.

THE ABOVE PROVISIONS DO NOT PROHIBIT THE ORIGINAL PURCHASER FROM
INCLUDING THIS UNMODIFIED PRODUCT IN ANY REPORT, OPINION,
APPRAISAL OR OTHER ADVICE PREPARED BY THE ORIGINAL PURCHASER AS
PART OF THE ORIGINAL PURCHASER APPLYING PROFESSIONAL, CONSULTING
OR TECHNICAL EXPERTISE FOR THE BENEFIT OF CLIENT(S).



LAND TITLE CERTIFICATE

S
LINC SHORT LEGAL TITLE NUMBER
0032 302 564 0722222;1;1 162 090 225 +1

LEGAL DESCRIPTION
PLAN 0722222
BLOCK 1
LOT 1
EXCEPTING THEREOUT ALL MINES AND MINERALS
AREA: 3.66 HECTARES (9.04 ACRES) MORE OR LESS

ESTATE: FEE SIMPLE
ATS REFERENCE: 6;6;72;9;NW

MUNICIPALITY: CITY OF GRANDE PRAIRIE

REFERENCE NUMBER: 072 146 841

REGISTERED OWNER(S)
REGISTRATION DATE(DMY) DOCUMENT TYPE VALUE CONSIDERATION

162 090 225 04/04/2016 TRANSFER OF LAND SEE INSTRUMENT

OWNERS

SIGMUND HALWA

AND

JOYCE HALWA

BOTH OF:

63061A TWP RD 722

COUNTY OF GRANDE PRAIRIE NO 1

ALBERTA T8X 4K7

AS JOINT TENANTS

ENCUMBRANCES, LIENS & INTERESTS

REGISTRATION
NUMBER DATE (D/M/Y) PARTICULARS

142 020 557 17/01/2014 CAVEAT
RE : RIGHT OF WAY AGREEMENT
CAVEATOR - ATCO ELECTRIC LTD.

(CONTINUED)

ENCUMBRANCES, LIENS & INTERESTS

PAGE 2

162 090 225 +1

REGISTRATION

NUMBER DATE (D/M/Y) PARTICULARS


ATTENTION: LAND & PROPERTIES, 10035-105 STREET
EDMONTON
ALBERTA T5J2V6

TOTAL INSTRUMENTS: 001

THE REGISTRAR OF TITLES CERTIFIES THIS TO BE AN
ACCURATE REPRODUCTION OF THE CERTIFICATE OF
TITLE REPRESENTED HEREIN THIS 19 DAY OF
OCTOBER, 2017 AT 10:27 A.M.

ORDER NUMBER: 33916870

CUSTOMER FILE NUMBER: 15064



END OF CERTIFICATE

THIS ELECTRONICALLY TRANSMITTED LAND TITLES PRODUCT IS INTENDED
FOR THE SOLE USE OF THE ORIGINAL PURCHASER, AND NONE OTHER,
SUBJECT TO WHAT IS SET OUT IN THE PARAGRAPH BELOW.

THE ABOVE PROVISIONS DO NOT PROHIBIT THE ORIGINAL PURCHASER FROM
INCLUDING THIS UNMODIFIED PRODUCT IN ANY REPORT, OPINION,
APPRAISAL OR OTHER ADVICE PREPARED BY THE ORIGINAL PURCHASER AS
PART OF THE ORIGINAL PURCHASER APPLYING PROFESSIONAL, CONSULTING
OR TECHNICAL EXPERTISE FOR THE BENEFIT OF CLIENT(S) .



LAND TITLE CERTIFICATE

S
LINC SHORT LEGAL TITLE NUMBER
0032 302 557 6;6;72;9;NW 162 090 225 +2

LEGAL DESCRIPTION

MERIDIAN 6 RANGE 6 TOWNSHIP 72
SECTION 9
QUARTER NORTH WEST
CONTAINING 65.2 HECTARES (161 ACRES) MORE OR LESS
EXCEPTING THEREOUT:

	HECTARES	(ACRES)	MORE OR LESS
A) PLAN 0722222 - SUBDIVISION	3.66	9.04	
EXCEPTING THEREOUT ALL MINES AND MINERALS			

ESTATE: FEE SIMPLE

MUNICIPALITY: CITY OF GRANDE PRAIRIE

REFERENCE NUMBER: 072 146 841 +1

REGISTERED OWNER(S)			
REGISTRATION	DATE (DMY)	DOCUMENT TYPE	CONSIDERATION
162 090 225	04/04/2016	TRANSFER OF LAND	SEE INSTRUMENT

OWNERS

SIGMUND HALWA

AND

JOYCE HALWA

BOTH OF:

63061A TWP RD 722

COUNTY OF GRANDE PRAIRIE NO 1

ALBERTA T8X 4K7

AS JOINT TENANTS

ENCUMBRANCES, LIENS & INTERESTS

PAGE 2

162 090 225 +2

REGISTRATION

NUMBER DATE (D/M/Y) PARTICULARS

802 045 875 29/02/1980 UTILITY RIGHT OF WAY
GRANTEE - ATCO GAS AND PIPELINES LTD.
AS TO PORTION OR PLAN:PORTION
"TAKES PRIORITY DATE OF CAVEAT 792130802 REG.
08-06-1979. DOCUMENT NO. CORRECTED BY 072145156 REG
14-3-2007"
(DATA UPDATED BY: TRANSFER OF UTILITY RIGHT
OF WAY 012027052)

072 145 034 14/03/2007 CAVEAT
RE : ROAD WIDENING
CAVEATOR - THE COUNTY OF GRANDE PRAIRIE NO. 1.
10001-84 AVENUE
CLAIRMONT
ALBERTA T0H0W0
PART AS DESCRIBED

072 145 035 14/03/2007 CAVEAT
RE : ROAD WIDENING
CAVEATOR - THE COUNTY OF GRANDE PRAIRIE NO. 1.
10001-84 AVENUE
CLAIRMONT
ALBERTA T0H0W0
PART AS DESCRIBED

172 211 524 15/08/2017 CAVEAT
RE : UTILITY RIGHT OF WAY
CAVEATOR - ATCO GAS AND PIPELINES LTD.
10035-105 ST
EDMONTON
ALBERTA T5J2V6

TOTAL INSTRUMENTS: 004

THE REGISTRAR OF TITLES CERTIFIES THIS TO BE AN
ACCURATE REPRODUCTION OF THE CERTIFICATE OF
TITLE REPRESENTED HEREIN THIS 19 DAY OF
OCTOBER, 2017 AT 10:27 A.M.

ORDER NUMBER: 33916870

CUSTOMER FILE NUMBER: 15064



END OF CERTIFICATE

(CONTINUED)

THIS ELECTRONICALLY TRANSMITTED LAND TITLES PRODUCT IS INTENDED FOR THE SOLE USE OF THE ORIGINAL PURCHASER, AND NONE OTHER, SUBJECT TO WHAT IS SET OUT IN THE PARAGRAPH BELOW.

THE ABOVE PROVISIONS DO NOT PROHIBIT THE ORIGINAL PURCHASER FROM INCLUDING THIS UNMODIFIED PRODUCT IN ANY REPORT, OPINION, APPRAISAL OR OTHER ADVICE PREPARED BY THE ORIGINAL PURCHASER AS PART OF THE ORIGINAL PURCHASER APPLYING PROFESSIONAL, CONSULTING OR TECHNICAL EXPERTISE FOR THE BENEFIT OF CLIENT(S) .



LAND TITLE CERTIFICATE

S
LINC SHORT LEGAL TITLE NUMBER
0037 319 480 6;6;72;9;SE 162 258 031 +1

LEGAL DESCRIPTION

MERIDIAN 6 RANGE 6 TOWNSHIP 72
SECTION 9
QUARTER SOUTH EAST
CONTAINING 65.2 HECTARES (161 ACRES) MORE OR LESS
EXCEPTING THEREOUT: HECTARES (ACRES) MORE OR LESS
A) PLAN 9923745 - ROAD 0.404 1.00
B) PLAN 1623362 - SUBDIVISION 18.139 44.822
EXCEPTING THEREOUT ALL MINES AND MINERALS

ESTATE: FEE SIMPLE

MUNICIPALITY: CITY OF GRANDE PRAIRIE

REFERENCE NUMBER: 132 266 308 +3

 REGISTERED OWNER(S)
REGISTRATION DATE (DMY) DOCUMENT TYPE VALUE CONSIDERATION

162 258 031 17/09/2016 SUBDIVISION PLAN

OWNERS

KATHERINE OLLEY
OF 10405-109 AVE
GRANDE PRAIRIE
ALBERTA T8V 1S8

AND

LOIS ELLEN WATT
OF 4 MAPLE TERRACE
EDMONTON
ALBERTA T6P 1H6

AND

LYNDA GAY OLLEY
OF 907 HUMPHRIES RD
RENFREW
ONTARIO K7V 3Z8

AND
HEATHER ELAINE STRETCH
OF 10017-89 AVE
GRANDE PRAIRIE
ALBERTA T8V 0E2

AND
TRUDY ANN BERRY
OF 4636-105 AVE
EDMONTON
ALBERTA T6A 1A4
ALL AS JOINT TENANTS

ENCUMBRANCES, LIENS & INTERESTS

REGISTRATION

NUMBER	DATE (D/M/Y)	PARTICULARS
772 041 642	10/03/1977	ZONING REGULATIONS BY - HER MAJESTY THE QUEEN IN RIGHT OF CANADA AS REPRESENTED BY THE DEPARTMENT OF TRANSPORT
162 258 033	17/09/2016	CAVEAT RE : DEFERRED RESERVE CAVEATOR - THE CITY OF GRANDE PRAIRIE. PO BAG 4000 10205-98 ST GRANDE PRAIRIE ALBERTA T8V6V3


TOTAL INSTRUMENTS: 002

THE REGISTRAR OF TITLES CERTIFIES THIS TO BE AN
ACCURATE REPRODUCTION OF THE CERTIFICATE OF
TITLE REPRESENTED HEREIN THIS 19 DAY OF
OCTOBER, 2017 AT 10:27 A.M.

ORDER NUMBER: 33916870

CUSTOMER FILE NUMBER: 15064

END OF CERTIFICATE



THIS ELECTRONICALLY TRANSMITTED LAND TITLES PRODUCT IS INTENDED FOR THE SOLE USE OF THE ORIGINAL PURCHASER, AND NONE OTHER, SUBJECT TO WHAT IS SET OUT IN THE PARAGRAPH BELOW.

THE ABOVE PROVISIONS DO NOT PROHIBIT THE ORIGINAL PURCHASER FROM INCLUDING THIS UNMODIFIED PRODUCT IN ANY REPORT, OPINION, APPRAISAL OR OTHER ADVICE PREPARED BY THE ORIGINAL PURCHASER AS PART OF THE ORIGINAL PURCHASER APPLYING PROFESSIONAL, CONSULTING OR TECHNICAL EXPERTISE FOR THE BENEFIT OF CLIENT(S) .



LAND TITLE CERTIFICATE

S
LINC SHORT LEGAL TITLE NUMBER
0037 375 871 6;6;72;5;NW 162 303 949 +2

LEGAL DESCRIPTION

MERIDIAN 6 RANGE 6 TOWNSHIP 72
SECTION 5
QUARTER NORTH WEST
CONTAINING 65.6 HECTARES (162 ACRES) MORE OR LESS
EXCEPTING THEREOUT:

	HECTARES	(ACRES)	MORE OR LESS
A) PLAN 1623841 ROAD	0.454	1.12	
EXCEPTING THEREOUT ALL MINES AND MINERALS			

ESTATE: FEE SIMPLE

MUNICIPALITY: CITY OF GRANDE PRAIRIE

REFERENCE NUMBER: 142 084 097

REGISTERED OWNER(S)				
REGISTRATION	DATE (DMY)	DOCUMENT TYPE	VALUE	CONSIDERATION
162 303 949	29/10/2016	ROAD PLAN		

OWNERS

MELVA JEAN PARTLOW (TEACHER)
OF R.R. 2, GRANDE PRAIRIE
ALBERTA T8V 2Z9

ENCUMBRANCES, LIENS & INTERESTS

REGISTRATION		
NUMBER	DATE (D/M/Y)	PARTICULARS
772 041 642	10/03/1977	ZONING REGULATIONS BY - HER MAJESTY THE QUEEN IN RIGHT OF CANADA AS REPRESENTED BY THE DEPARTMENT OF TRANSPORT
792 061 170	21/03/1979	CAVEAT RE : SURFACE LEASE

(CONTINUED)

ENCUMBRANCES, LIENS & INTERESTS

PAGE 2

162 303 949 +2

REGISTRATION

NUMBER DATE (D/M/Y) PARTICULARS

CAVEATOR - FLOW-BACK OIL & GAS LTD.

216, 110-11 AVE SW

CALGARY

ALBERTA T2R0B8

AGENT - MIKE O'HARA

(DATA UPDATED BY: TRANSFER OF CAVEAT
932151227)

(DATA UPDATED BY: CHANGE OF NAME 012213674)

(DATA UPDATED BY: CHANGE OF NAME 022055080)

(DATA UPDATED BY: TRANSFER OF CAVEAT
082399019)

032 168 785 15/05/2003 UTILITY RIGHT OF WAY

GRANTEE - FLOW-BACK OIL & GAS LTD.

(DATA UPDATED BY: TRANSFER OF UTILITY RIGHT
OF WAY 082397881)

052 425 535 30/09/2005 UTILITY RIGHT OF WAY

GRANTEE - LONG RUN EXPLORATION LTD.

PO BOX 20009 BOW VALLEY

CALGARY

ALBERTA T2P4H3

(DATA UPDATED BY: TRANSFER OF UTILITY RIGHT
OF WAY 102273545)

(DATA UPDATED BY: TRANSFER OF UTILITY RIGHT
OF WAY 112286150)

(DATA UPDATED BY: CHANGE OF NAME 132086769)

TOTAL INSTRUMENTS: 004

THE REGISTRAR OF TITLES CERTIFIES THIS TO BE AN
ACCURATE REPRODUCTION OF THE CERTIFICATE OF
TITLE REPRESENTED HEREIN THIS 19 DAY OF
OCTOBER, 2017 AT 10:27 A.M.

ORDER NUMBER: 33916870

CUSTOMER FILE NUMBER: 15064



END OF CERTIFICATE

(CONTINUED)

THIS ELECTRONICALLY TRANSMITTED LAND TITLES PRODUCT IS INTENDED FOR THE SOLE USE OF THE ORIGINAL PURCHASER, AND NONE OTHER, SUBJECT TO WHAT IS SET OUT IN THE PARAGRAPH BELOW.

THE ABOVE PROVISIONS DO NOT PROHIBIT THE ORIGINAL PURCHASER FROM INCLUDING THIS UNMODIFIED PRODUCT IN ANY REPORT, OPINION, APPRAISAL OR OTHER ADVICE PREPARED BY THE ORIGINAL PURCHASER AS PART OF THE ORIGINAL PURCHASER APPLYING PROFESSIONAL, CONSULTING OR TECHNICAL EXPERTISE FOR THE BENEFIT OF CLIENT(S) .



LAND TITLE CERTIFICATE

S

LINC SHORT LEGAL
0037 375 889 6;6;72;7;NE
0037 375 897 6;6;72;7;SE

TITLE NUMBER
162 303 949 +3

LEGAL DESCRIPTION

FIRST

MERIDIAN 6 RANGE 6 TOWNSHIP 72
SECTION 7

QUARTER NORTH EAST

CONTAINING 65.2 HECTARES (161 ACRES) MORE OR LESS

EXCEPTING THEREOUT:

HECTARES (ACRES) MORE OR LESS

A) PLAN 1623841 ROAD

4.123 10.19

EXCEPTING THEREOUT ALL MINES AND MINERALS

SECOND

MERIDIAN 6 RANGE 6 TOWNSHIP 72
SECTION 7

QUARTER SOUTH EAST

CONTAINING 65.2 HECTARES (161 ACRES) MORE OR LESS

EXCEPTING THEREOUT:

HECTARES (ACRES) MORE OR LESS

A) PLAN 1623841 ROAD

59.532 147.11

EXCEPTING THEREOUT ALL MINES AND MINERALS

ESTATE: FEE SIMPLE

MUNICIPALITY: CITY OF GRANDE PRAIRIE

REFERENCE NUMBER: 152 083 529

REGISTERED OWNER(S)

REGISTRATION DATE(DMY) DOCUMENT TYPE VALUE CONSIDERATION

162 303 949 29/10/2016 ROAD PLAN

OWNERS

LAWRENCE MURRAY HELM

AND

ELIZABETH ALEXANDRA HELM

(CONTINUED)

BOTH OF:
BOX 405
GRANDE PRAIRIE
ALBERTA T8V 3A5

ENCUMBRANCES, LIENS & INTERESTS

REGISTRATION

NUMBER	DATE (D/M/Y)	PARTICULARS
772 041 642	10/03/1977	ZONING REGULATIONS BY - HER MAJESTY THE QUEEN IN RIGHT OF CANADA AS REPRESENTED BY THE DEPARTMENT OF TRANSPORT AFFECTED LAND: 6;6;72;7;SE
802 043 365	27/02/1980	UTILITY RIGHT OF WAY GRANTEE - ATCO GAS AND PIPELINES LTD. "PT, TAKES PRIORITY DATE OF C 792130991" (DATA UPDATED BY: TRANSFER OF UTILITY RIGHT OF WAY 012027047)
012 245 648	10/08/2001	CAVEAT RE : SURFACE LEASE UNDER 20 ACRES CAVEATOR - LONG RUN EXPLORATION LTD. PO BOX 20009 BOW VALLEY CALGARY ALBERTA T2P4H3 AFFECTED LAND: 6;6;72;7;SE (DATA UPDATED BY: CHANGE OF NAME 022084097) (DATA UPDATED BY: TRANSFER OF CAVEAT 052267804) (DATA UPDATED BY: TRANSFER OF CAVEAT 102262900) (DATA UPDATED BY: TRANSFER OF CAVEAT 112286172) (DATA UPDATED BY: CHANGE OF NAME 122413959)
052 425 534	30/09/2005	UTILITY RIGHT OF WAY GRANTEE - LONG RUN EXPLORATION LTD. PO BOX 20009 BOW VALLEY CALGARY ALBERTA T2P4H3 AFFECTED LAND: 6;6;72;7;SE (DATA UPDATED BY: TRANSFER OF UTILITY RIGHT OF WAY 102273545) (DATA UPDATED BY: TRANSFER OF UTILITY RIGHT OF WAY 112286150) (DATA UPDATED BY: CHANGE OF NAME 132086769)
082 357 576	20/08/2008	CAVEAT RE : UTILITY RIGHT OF WAY

(CONTINUED)

ENCUMBRANCES, LIENS & INTERESTS

PAGE 3

162 303 949 +3

REGISTRATION

NUMBER DATE (D/M/Y) PARTICULARS

CAVEATOR - LONG RUN EXPLORATION LTD.
PO BOX 20009 BOW VALLEY
CALGARY
ALBERTA T2P4H3
AFFECTED LAND: 6;6;72;7;SE
(DATA UPDATED BY: TRANSFER OF CAVEAT
152176116)

092 073 713 11/03/2009 CAVEAT
RE : RIGHT OF ENTRY ORDER
CAVEATOR - GLENOGLE ENERGY INC.
1400, 444-5 AVE SW
CALGARY
ALBERTA T2P2T8
AGENT - BRITT RESOURCES LTD.
AFFECTED LAND: 6;6;72;7;SE
(DATA UPDATED BY: CHANGE OF NAME 112076945)
(DATA UPDATED BY: CHANGE OF ADDRESS 142376079)

102 161 005 13/05/2010 CAVEAT
RE : LEASE INTEREST UNDER 20 ACRES
CAVEATOR - LONG RUN EXPLORATION LTD.
PO BOX 20009 BOW VALLEY
CALGARY
ALBERTA T2P4H3
AFFECTED LAND: 6;6;72;7;SE
(DATA UPDATED BY: TRANSFER OF CAVEAT
152176114)

102 350 976 04/10/2010 CAVEAT
RE : LEASE INTEREST
CAVEATOR - HER MAJESTY THE QUEEN IN RIGHT OF
ALBERTA
AS REPRESENTED BY THE MINISTER OF TRANSPORTATION
ROOM 301, PROVINCIAL BUILDING BAG 900-29
9621-96 AVENUE
PEACE RIVER
ALBERTA T8S1T4
AGENT - ROBIN D ERICKSON
AFFECTED LAND: 6;6;72;7;SE

162 188 315 13/07/2016 CAVEAT
RE : PURCHASERS INTEREST
CAVEATOR - ATCO ELECTRIC LTD.
10035-105 STREET
EDMONTON
ALBERTA T5J2V6
AGENT - KIRSTEN REICH
AFFECTED LAND: 6;6;72;7;NE

(CONTINUED)

ENCUMBRANCES, LIENS & INTERESTS

PAGE 4

162 303 949 +3

REGISTRATION


NUMBER DATE (D/M/Y) PARTICULARS

TOTAL INSTRUMENTS: 009

THE REGISTRAR OF TITLES CERTIFIES THIS TO BE AN
ACCURATE REPRODUCTION OF THE CERTIFICATE OF
TITLE REPRESENTED HEREIN THIS 19 DAY OF
OCTOBER, 2017 AT 10:27 A.M.

ORDER NUMBER: 33916870

CUSTOMER FILE NUMBER: 15064



END OF CERTIFICATE

THIS ELECTRONICALLY TRANSMITTED LAND TITLES PRODUCT IS INTENDED
FOR THE SOLE USE OF THE ORIGINAL PURCHASER, AND NONE OTHER,
SUBJECT TO WHAT IS SET OUT IN THE PARAGRAPH BELOW.

THE ABOVE PROVISIONS DO NOT PROHIBIT THE ORIGINAL PURCHASER FROM
INCLUDING THIS UNMODIFIED PRODUCT IN ANY REPORT, OPINION,
APPRAISAL OR OTHER ADVICE PREPARED BY THE ORIGINAL PURCHASER AS
PART OF THE ORIGINAL PURCHASER APPLYING PROFESSIONAL, CONSULTING
OR TECHNICAL EXPERTISE FOR THE BENEFIT OF CLIENT(S) .



LAND TITLE CERTIFICATE

S

LINC SHORT LEGAL
0037 375 905 6;6;72;7;NW

TITLE NUMBER
162 303 949 +4

LEGAL DESCRIPTION

MERIDIAN 6 RANGE 6 TOWNSHIP 72
SECTION 7
QUARTER NORTH WEST
CONTAINING 65.2 HECTARES (161 ACRES) MORE OR LESS
EXCEPTING THEREOUT:

	HECTARES	(ACRES)	MORE OR LESS
A) PLAN 9720167 - ROAD	0.405	1.00	
B) PLAN 9720247 - DESCRIPTIVE	4.048	10.0	
C) PLAN 1623841 - ROAD	13.871	34.28	

EXCEPTING THEREOUT ALL MINES AND MINERALS

ESTATE: FEE SIMPLE

MUNICIPALITY: CITY OF GRANDE PRAIRIE

REFERENCE NUMBER: 152 083 529 +1

REGISTERED OWNER(S)				
REGISTRATION	DATE (DMY)	DOCUMENT TYPE	VALUE	CONSIDERATION

162 303 949	29/10/2016	ROAD PLAN		

OWNERS

LAWRENCE MURRAY HELM

AND

ELIZABETH ALEXANDRA HELM

BOTH OF:

BOX 405

GRANDE PRAIRIE

ALBERTA T8V 3A5

ENCUMBRANCES, LIENS & INTERESTS

PAGE 2

162 303 949 +4

REGISTRATION

NUMBER DATE (D/M/Y) PARTICULARS

802 043 361 27/02/1980 UTILITY RIGHT OF WAY
GRANTEE - ATCO GAS AND PIPELINES LTD.
"AS TO PT TAKES PRIORITY DATE OF CAVEAT 792130882"
(DATA UPDATED BY: TRANSFER OF UTILITY RIGHT
OF WAY 012027047)

TOTAL INSTRUMENTS: 001

THE REGISTRAR OF TITLES CERTIFIES THIS TO BE AN
ACCURATE REPRODUCTION OF THE CERTIFICATE OF
TITLE REPRESENTED HEREIN THIS 19 DAY OF
OCTOBER, 2017 AT 10:27 A.M.

ORDER NUMBER: 33916870

CUSTOMER FILE NUMBER: 15064



END OF CERTIFICATE

THIS ELECTRONICALLY TRANSMITTED LAND TITLES PRODUCT IS INTENDED
FOR THE SOLE USE OF THE ORIGINAL PURCHASER, AND NONE OTHER,
SUBJECT TO WHAT IS SET OUT IN THE PARAGRAPH BELOW.

THE ABOVE PROVISIONS DO NOT PROHIBIT THE ORIGINAL PURCHASER FROM
INCLUDING THIS UNMODIFIED PRODUCT IN ANY REPORT, OPINION,
APPRAISAL OR OTHER ADVICE PREPARED BY THE ORIGINAL PURCHASER AS
PART OF THE ORIGINAL PURCHASER APPLYING PROFESSIONAL, CONSULTING
OR TECHNICAL EXPERTISE FOR THE BENEFIT OF CLIENT(S).



LAND TITLE CERTIFICATE

S
LINC SHORT LEGAL TITLE NUMBER
0037 429 875 6;6;72;17;SE 162 348 996 +1

LEGAL DESCRIPTION

MERIDIAN 6 RANGE 6 TOWNSHIP 72
SECTION 17
QUARTER SOUTH EAST
CONTAINING 65.2 HECTARES (161 ACRES) MORE OR LESS
EXCEPTING THEREOUT:

		HECTARES	(ACRES)	MORE OR LESS
A) PLAN 1225037	ROAD	6.83	16.88	
B) PLAN 1624249	DESCRIPTIVE	4.08	10.08	

EXCEPTING THEREOUT ALL MINES AND MINERALS

ESTATE: FEE SIMPLE

MUNICIPALITY: CITY OF GRANDE PRAIRIE

REFERENCE NUMBER: 162 269 141

REGISTERED OWNER(S)
REGISTRATION DATE(DMY) DOCUMENT TYPE VALUE CONSIDERATION

162 348 996 13/12/2016 DESCRIPTIVE PLAN

OWNERS

JURGEN IMMANUEL KAUT

AND

DONNA DOLINA AVDOKEA KAUT

BOTH OF:

BOX 675

GRANDE PRAIRIE

ALBERTA T8V 3A8

AS JOINT TENANTS

ENCUMBRANCES, LIENS & INTERESTS

PAGE 2

162 348 996 +1

REGISTRATION

NUMBER DATE (D/M/Y) PARTICULARS

162 348 995 13/12/2016 CAVEAT
RE : ROADWAY
CAVEATOR - THE CITY OF GRANDE PRAIRIE.
10205-98 ST
GRANDE PRAIRIE
ALBERTA T8V2E7
AGENT - KEN ANDERSON
AS TO PORTION DESCRIBED

TOTAL INSTRUMENTS: 001

THE REGISTRAR OF TITLES CERTIFIES THIS TO BE AN
ACCURATE REPRODUCTION OF THE CERTIFICATE OF
TITLE REPRESENTED HEREIN THIS 19 DAY OF
OCTOBER, 2017 AT 12:28 P.M.

ORDER NUMBER: 33918899

CUSTOMER FILE NUMBER: 15064



END OF CERTIFICATE

THIS ELECTRONICALLY TRANSMITTED LAND TITLES PRODUCT IS INTENDED
FOR THE SOLE USE OF THE ORIGINAL PURCHASER, AND NONE OTHER,
SUBJECT TO WHAT IS SET OUT IN THE PARAGRAPH BELOW.

THE ABOVE PROVISIONS DO NOT PROHIBIT THE ORIGINAL PURCHASER FROM
INCLUDING THIS UNMODIFIED PRODUCT IN ANY REPORT, OPINION,
APPRAISAL OR OTHER ADVICE PREPARED BY THE ORIGINAL PURCHASER AS
PART OF THE ORIGINAL PURCHASER APPLYING PROFESSIONAL, CONSULTING
OR TECHNICAL EXPERTISE FOR THE BENEFIT OF CLIENT(S) .



LAND TITLE CERTIFICATE

S
LINC SHORT LEGAL TITLE NUMBER
0037 611 225 1721905;1;9ER 172 156 092 +1

LEGAL DESCRIPTION
PLAN 1721905
BLOCK 1
LOT 9ER (ENVIRONMENTAL RESERVE)
EXCEPTING THEREOUT ALL MINES AND MINERALS
AREA: 0.829 HECTARES (2.05 ACRES) MORE OR LESS

ESTATE: FEE SIMPLE
ATS REFERENCE: 6;6;72;8;NE

MUNICIPALITY: CITY OF GRANDE PRAIRIE

REFERENCE NUMBER: 122 356 459

REGISTERED OWNER(S)
REGISTRATION DATE(DMY) DOCUMENT TYPE VALUE CONSIDERATION

172 156 092 20/06/2017 SUBDIVISION PLAN

OWNERS

THE CITY OF GRANDE PRAIRIE.
OF P.O. BAG 4000
GRANDE PRAIRIE
ALBERTA T8V 6V3

ENCUMBRANCES, LIENS & INTERESTS

REGISTRATION
NUMBER DATE (D/M/Y) PARTICULARS


982 086 018 30/03/1998 EASEMENT
 "OVER LOT 4, PLAN 9724437"
 " AFFECTS PART OF THIS TITLE "

TOTAL INSTRUMENTS: 001

THE REGISTRAR OF TITLES CERTIFIES THIS TO BE AN
ACCURATE REPRODUCTION OF THE CERTIFICATE OF
TITLE REPRESENTED HEREIN THIS 19 DAY OF
OCTOBER, 2017 AT 10:27 A.M.

ORDER NUMBER: 33916870

CUSTOMER FILE NUMBER: 15064



END OF CERTIFICATE

THIS ELECTRONICALLY TRANSMITTED LAND TITLES PRODUCT IS INTENDED
FOR THE SOLE USE OF THE ORIGINAL PURCHASER, AND NONE OTHER,
SUBJECT TO WHAT IS SET OUT IN THE PARAGRAPH BELOW.

THE ABOVE PROVISIONS DO NOT PROHIBIT THE ORIGINAL PURCHASER FROM
INCLUDING THIS UNMODIFIED PRODUCT IN ANY REPORT, OPINION,
APPRAISAL OR OTHER ADVICE PREPARED BY THE ORIGINAL PURCHASER AS
PART OF THE ORIGINAL PURCHASER APPLYING PROFESSIONAL, CONSULTING
OR TECHNICAL EXPERTISE FOR THE BENEFIT OF CLIENT(S).



LAND TITLE CERTIFICATE

S

LINC SHORT LEGAL
0037 611 209 1224325;1;1

TITLE NUMBER
172 156 092 +2

LEGAL DESCRIPTION

DESCRIPTIVE PLAN 1224325

BLOCK 1

LOT 1

CONTAINING 25.84 HECTARES (63.85 ACRES) MORE OR LESS

EXCEPTING THEREOUT:

HECTARES (ACRES) MORE OR LESS

A) PLAN 1721905 SUBDIVISION 1.534 3.79

EXCEPTING THEREOUT ALL MINES AND MINERALS

ATS REFERENCE: 6;6;72;8;NE

ESTATE: FEE SIMPLE

MUNICIPALITY: CITY OF GRANDE PRAIRIE

REFERENCE NUMBER: 122 356 459

 REGISTERED OWNER(S)
REGISTRATION DATE (DMY) DOCUMENT TYPE VALUE CONSIDERATION

172 156 092 20/06/2017 SUBDIVISION PLAN

OWNERS

HAPPY TRAILS CAMPGROUND & CABINS INC.
OF 15211-100 ST
GRANDE PRAIRIE
ALBERTA T8V 7C2

ENCUMBRANCES, LIENS & INTERESTS

REGISTRATION
NUMBER DATE (D/M/Y) PARTICULARS

802 043 363 27/02/1980 UTILITY RIGHT OF WAY
 GRANTEE - ATCO GAS AND PIPELINES LTD.
 "TAKES PRIORITY DATE OF CAVEAT 792131659"
 " AFFECTS PART OF THIS TITLE "

(CONTINUED)

ENCUMBRANCES, LIENS & INTERESTS

PAGE 2

REGISTRATION

172 156 092 +2

NUMBER DATE (D/M/Y) PARTICULARS

(DATA UPDATED BY: TRANSFER OF UTILITY RIGHT
OF WAY 012027047)

972 387 550 16/12/1997 CAVEAT
RE : UTILITY RIGHT OF WAY
CAVEATOR - ATCO ELECTRIC LTD.
ATTN: DISTRIBUTION DIVISION
10035-105 STREET NW
EDMONTON
ALBERTA T5J2V6
" AFFECTS PART OF THIS TITLE "

(DATA UPDATED BY: TRANSFER OF CAVEAT
142145553)

982 086 018 30/03/1998 EASEMENT
"OVER LOT 4, PLAN 9724437"
" AFFECTS PART OF THIS TITLE "

072 384 420 27/06/2007 CAVEAT
RE : PURCHASERS INTEREST
CAVEATOR - HER MAJESTY THE QUEEN IN RIGHT OF
ALBERTA
AS REPRESENTED BY MINISTER OF INFRASTRUCTURE AND
TRANSPRTATION
C/O ROOM 301, PROVINCIAL BUILDING BAG 900-29
9621-96 AVE
PEACE RIVER
ALBERTA T8S1T4
AGENT - ROBIN D ERICKSON
" AFFECTS PART OF THIS TITLE "

072 408 084 10/07/2007 CAVEAT
RE : PURCHASERS INTEREST
CAVEATOR - HER MAJESTY THE QUEEN IN RIGHT OF
ALBERTA
AS REPRESENTED BY MINISTER OF INFRASTRUCTURE AND
TRANSPORTATION
ROOM 301, PROVINCIAL BUILDING BAG 900-29
9621-96 AVE
PEACE RIVER
ALBERTA T8S1T4
AGENT - ROBIN D ERICKSON

112 414 130 22/12/2011 UTILITY RIGHT OF WAY
GRANTEE - THE COUNTY OF GRANDE PRAIRIE NO. 1.
AS TO PORTION OR PLAN:1125940

(CONTINUED)

ENCUMBRANCES, LIENS & INTERESTS

PAGE 3

172 156 092 +2

REGISTRATION

NUMBER	DATE (D/M/Y)	PARTICULARS
112 414 132	22/12/2011	ENVIRONMENTAL RESERVE EASEMENT GRANTEE - THE COUNTY OF GRANDE PRAIRIE NO. 1. AS TO PORTION OR PLAN:1125941 AREAS 'A' & 'B'
122 219 145	10/07/2012	CAVEAT RE : RIGHT OF WAY AGREEMENT CAVEATOR - ATCO ELECTRIC LTD. ATTN DISTRIBUTION DIVISION 10035-105 STREET EDMONTON ALBERTA T5J2V6 (DATA UPDATED BY: TRANSFER OF CAVEAT 142164306)
142 291 571	05/09/2014	MORTGAGE MORTGAGEE - ROYAL BANK OF CANADA. 36 YORK MILLS ROAD,4 FL TORONTO ONTARIO M2P0A4 ORIGINAL PRINCIPAL AMOUNT: \$5,000,000
152 020 162	20/01/2015	CAVEAT RE : AMENDING AGREEMENT CAVEATOR - ROYAL BANK OF CANADA. 36 YORK MILLS RD,4 FL TORONTO ONTARIO M2P0A4 AGENT - MARIA S DOERKSEN
152 295 550	22/09/2015	CAVEAT RE : AMENDING AGREEMENT CAVEATOR - ROYAL BANK OF CANADA. 36 YORK MILLS ROAD, 4 FLR TORONTO ONTARIO AGENT - ALLAN A GREBER
172 035 281	02/02/2017	CAVEAT RE : UTILITY RIGHT OF WAY CAVEATOR - ATCO ELECTRIC LTD. ATTENTION: LAND & PROPERTIES, 10035-105 STREET EDMONTON ALBERTA T5J2V6 AGENT - KAYLA NESBITT
172 156 095	20/06/2017	UTILITY RIGHT OF WAY GRANTEE - THE CITY OF GRANDE PRAIRIE. AS TO PORTION OR PLAN:1721907

(CONTINUED)

ENCUMBRANCES, LIENS & INTERESTS

PAGE 4

172 156 092 +2

REGISTRATION

NUMBER DATE (D/M/Y) PARTICULARS

172 156 096 20/06/2017 CAVEAT

RE : EASEMENT

172 156 097 20/06/2017 CAVEAT

RE : EASEMENT

172 206 270 10/08/2017 CAVEAT

RE : UTILITY RIGHT OF WAY

CAVEATOR - ATCO GAS AND PIPELINES LTD.

10035-105 ST

EDMONTON


ALBERTA T5J2V6

TOTAL INSTRUMENTS: 016

THE REGISTRAR OF TITLES CERTIFIES THIS TO BE AN
ACCURATE REPRODUCTION OF THE CERTIFICATE OF
TITLE REPRESENTED HEREIN THIS 19 DAY OF
OCTOBER, 2017 AT 10:27 A.M.

ORDER NUMBER: 33916870

CUSTOMER FILE NUMBER: 15064



END OF CERTIFICATE

THIS ELECTRONICALLY TRANSMITTED LAND TITLES PRODUCT IS INTENDED
FOR THE SOLE USE OF THE ORIGINAL PURCHASER, AND NONE OTHER,
SUBJECT TO WHAT IS SET OUT IN THE PARAGRAPH BELOW.

THE ABOVE PROVISIONS DO NOT PROHIBIT THE ORIGINAL PURCHASER FROM
INCLUDING THIS UNMODIFIED PRODUCT IN ANY REPORT, OPINION,
APPRAISAL OR OTHER ADVICE PREPARED BY THE ORIGINAL PURCHASER AS
PART OF THE ORIGINAL PURCHASER APPLYING PROFESSIONAL, CONSULTING
OR TECHNICAL EXPERTISE FOR THE BENEFIT OF CLIENT(S).



LAND TITLE CERTIFICATE

S

LINC SHORT LEGAL
0037 611 209 1224325;1;1

TITLE NUMBER
172 156 092 +2

LEGAL DESCRIPTION

DESCRIPTIVE PLAN 1224325

BLOCK 1

LOT 1

CONTAINING 25.84 HECTARES (63.85 ACRES) MORE OR LESS

EXCEPTING THEREOUT:

HECTARES (ACRES) MORE OR LESS

A) PLAN 1721905 SUBDIVISION 1.534 3.79

EXCEPTING THEREOUT ALL MINES AND MINERALS

ATS REFERENCE: 6;6;72;8;NE

ESTATE: FEE SIMPLE

MUNICIPALITY: CITY OF GRANDE PRAIRIE

REFERENCE NUMBER: 122 356 459

 REGISTERED OWNER(S)
REGISTRATION DATE (DMY) DOCUMENT TYPE VALUE CONSIDERATION

172 156 092 20/06/2017 SUBDIVISION PLAN

OWNERS

HAPPY TRAILS CAMPGROUND & CABINS INC.
OF 15211-100 ST
GRANDE PRAIRIE
ALBERTA T8V 7C2

ENCUMBRANCES, LIENS & INTERESTS

REGISTRATION
NUMBER DATE (D/M/Y) PARTICULARS

802 043 363 27/02/1980 UTILITY RIGHT OF WAY
 GRANTEE - ATCO GAS AND PIPELINES LTD.
 "TAKES PRIORITY DATE OF CAVEAT 792131659"
 " AFFECTS PART OF THIS TITLE "

(CONTINUED)

ENCUMBRANCES, LIENS & INTERESTS

PAGE 2

REGISTRATION

172 156 092 +2

NUMBER DATE (D/M/Y) PARTICULARS

(DATA UPDATED BY: TRANSFER OF UTILITY RIGHT
OF WAY 012027047)

972 387 550 16/12/1997 CAVEAT
RE : UTILITY RIGHT OF WAY
CAVEATOR - ATCO ELECTRIC LTD.
ATTN: DISTRIBUTION DIVISION
10035-105 STREET NW
EDMONTON
ALBERTA T5J2V6
" AFFECTS PART OF THIS TITLE "

(DATA UPDATED BY: TRANSFER OF CAVEAT
142145553)

982 086 018 30/03/1998 EASEMENT
"OVER LOT 4, PLAN 9724437"
" AFFECTS PART OF THIS TITLE "

072 384 420 27/06/2007 CAVEAT
RE : PURCHASERS INTEREST
CAVEATOR - HER MAJESTY THE QUEEN IN RIGHT OF
ALBERTA
AS REPRESENTED BY MINISTER OF INFRASTRUCTURE AND
TRANSPRTATION
C/O ROOM 301, PROVINCIAL BUILDING BAG 900-29
9621-96 AVE
PEACE RIVER
ALBERTA T8S1T4
AGENT - ROBIN D ERICKSON
" AFFECTS PART OF THIS TITLE "

072 408 084 10/07/2007 CAVEAT
RE : PURCHASERS INTEREST
CAVEATOR - HER MAJESTY THE QUEEN IN RIGHT OF
ALBERTA
AS REPRESENTED BY MINISTER OF INFRASTRUCTURE AND
TRANSPORTATION
ROOM 301, PROVINCIAL BUILDING BAG 900-29
9621-96 AVE
PEACE RIVER
ALBERTA T8S1T4
AGENT - ROBIN D ERICKSON

112 414 130 22/12/2011 UTILITY RIGHT OF WAY
GRANTEE - THE COUNTY OF GRANDE PRAIRIE NO. 1.
AS TO PORTION OR PLAN:1125940

(CONTINUED)

ENCUMBRANCES, LIENS & INTERESTS

PAGE 3

172 156 092 +2

REGISTRATION

NUMBER	DATE (D/M/Y)	PARTICULARS
112 414 132	22/12/2011	ENVIRONMENTAL RESERVE EASEMENT GRANTEE - THE COUNTY OF GRANDE PRAIRIE NO. 1. AS TO PORTION OR PLAN:1125941 AREAS 'A' & 'B'
122 219 145	10/07/2012	CAVEAT RE : RIGHT OF WAY AGREEMENT CAVEATOR - ATCO ELECTRIC LTD. ATTN DISTRIBUTION DIVISION 10035-105 STREET EDMONTON ALBERTA T5J2V6 (DATA UPDATED BY: TRANSFER OF CAVEAT 142164306)
142 291 571	05/09/2014	MORTGAGE MORTGAGEE - ROYAL BANK OF CANADA. 36 YORK MILLS ROAD,4 FL TORONTO ONTARIO M2P0A4 ORIGINAL PRINCIPAL AMOUNT: \$5,000,000
152 020 162	20/01/2015	CAVEAT RE : AMENDING AGREEMENT CAVEATOR - ROYAL BANK OF CANADA. 36 YORK MILLS RD,4 FL TORONTO ONTARIO M2P0A4 AGENT - MARIA S DOERKSEN
152 295 550	22/09/2015	CAVEAT RE : AMENDING AGREEMENT CAVEATOR - ROYAL BANK OF CANADA. 36 YORK MILLS ROAD, 4 FLR TORONTO ONTARIO AGENT - ALLAN A GREBER
172 035 281	02/02/2017	CAVEAT RE : UTILITY RIGHT OF WAY CAVEATOR - ATCO ELECTRIC LTD. ATTENTION: LAND & PROPERTIES, 10035-105 STREET EDMONTON ALBERTA T5J2V6 AGENT - KAYLA NESBITT
172 156 095	20/06/2017	UTILITY RIGHT OF WAY GRANTEE - THE CITY OF GRANDE PRAIRIE. AS TO PORTION OR PLAN:1721907

(CONTINUED)

ENCUMBRANCES, LIENS & INTERESTS

PAGE 4

172 156 092 +2

REGISTRATION

NUMBER DATE (D/M/Y) PARTICULARS

172 156 096 20/06/2017 CAVEAT
RE : EASEMENT

172 156 097 20/06/2017 CAVEAT
RE : EASEMENT


172 206 270 10/08/2017 CAVEAT
RE : UTILITY RIGHT OF WAY
CAVEATOR - ATCO GAS AND PIPELINES LTD.
10035-105 ST
EDMONTON
ALBERTA T5J2V6

TOTAL INSTRUMENTS: 016

THE REGISTRAR OF TITLES CERTIFIES THIS TO BE AN
ACCURATE REPRODUCTION OF THE CERTIFICATE OF
TITLE REPRESENTED HEREIN THIS 19 DAY OF
OCTOBER, 2017 AT 12:28 P.M.

ORDER NUMBER: 33918899

CUSTOMER FILE NUMBER: 15064



END OF CERTIFICATE

THIS ELECTRONICALLY TRANSMITTED LAND TITLES PRODUCT IS INTENDED
FOR THE SOLE USE OF THE ORIGINAL PURCHASER, AND NONE OTHER,
SUBJECT TO WHAT IS SET OUT IN THE PARAGRAPH BELOW.

THE ABOVE PROVISIONS DO NOT PROHIBIT THE ORIGINAL PURCHASER FROM
INCLUDING THIS UNMODIFIED PRODUCT IN ANY REPORT, OPINION,
APPRAISAL OR OTHER ADVICE PREPARED BY THE ORIGINAL PURCHASER AS
PART OF THE ORIGINAL PURCHASER APPLYING PROFESSIONAL, CONSULTING
OR TECHNICAL EXPERTISE FOR THE BENEFIT OF CLIENT(S).

APPENDIX B
3 km Water Well Search,
Pipeline Report, Spill Report, Well Site Report,
Facility Report

TABLE B1

Water Wells Within a 3 km Radius of SE 073-6 W6M

ISL Engineering and Land Services Ltd.
Bear Creek North

Water Well Number	Well ID*	Location	Well Owner	Direction From Site	Distance From Site km**	Total Depth m	Top of Screen m	Bottom of Screen m	Top of Perforation m	Bottom of Perforation m	Bottom of Casing m	Depth to Water m	Bedrock Depth m	Date of Information	Proposed Use For Well	Type of Work
1	431675	16-8-72-6-W6M	Mcguigan, Mike	W	0.36	90.83	---	---	---	---	83.82	0.61	55.78	1995/10/19	Domestic	New Well
2	1856633	14-9-72-6-W6M	Halwa, Sig	SE	0.43	66.75	---	---	57.61	66.75	46.18	3.96	41.45	2005/11/08	Other	New Well
3	1615013	NE-8-72-6-W6M	Happy Trails Rv Campground	SW	0.57	83.82	---	---	79.25	83.82	60.35	---	---	2009/07/09	Other	Reconditioned
4	1615013	NE-8-72-6-W6M	Mcguigan, Mike	SW	0.57	83.82	---	---	67.06	73.15	60.35	0.61	59.44	1998/07/23	Other	New Well
5	1615005	12-9-72-6-W6M	Halwa, Sig	S	0.58	64.01	---	---	61.57	63.40	54.71	---	---	2008/10/23	Other	Reconstructed
6	1615005	12-9-72-6-W6M	Halwa, Sig	S	0.58	64.01	---	---	---	---	54.71	---	48.77	1998/07/27	Industrial	New Well
7	1375001	6-16-72-6-W6M	Kendall Pipelines	N-NE	0.67	73.76	---	---	60.96	73.15	18.59	20.42	6.71	2004/11/07	Domestic	New Well
8	1500697	NE-8-72-6-W6M	Furman, Brian	W-SW	0.77	91.44	---	---	79.25	91.44	64.62	0.00	61.87	2003/11/29	Domestic	New Well
9	495439	NE-8-72-6-W6M	Jaeger, Dan	W-SW	0.78	73.15	---	---	60.96	73.15	53.65	1.49	47.85	1998/09/05	Domestic	New Well
10	420038	SE-17-72-6-W6M	Kaut, Jurgen	NW	0.82	60.96	---	---	---	---	56.39	0.00	54.86	1986/05/29	Domestic	New Well
11	369847	5-9-72-6-W6M	Frazer, Rick	S-SW	0.85	73.15	---	---	---	---	65.53	3.66	64.01	1993/06/21	Domestic	New Well
12	492759	15-8-72-6-W6M	Pearson, Shawn	W	0.88	---	---	---	---	---	---	---	---	2009/06/05	Unknown	Old Well-Abandoned
13	492759	15-8-72-6-W6M	Pearson, Shawn	W	0.88	73.15	---	---	54.86	67.06	53.34	2.13	35.36	1998/10/23	Domestic	New Well
14	1856689	6-9-72-6-W6M	Halwa, Sig	S-SE	0.93	61.27	---	---	57.30	61.27	48.01	3.60	46.63	2006/10/12	Stock	New Well
15	420006	SW-9-72-6-W6M	Halwa, Stan	S	1.19	78.64	---	---	---	---	62.79	---	---	1958/07/15	Domestic	New Well
16	1856691	4-9-72-6-W6M	Halwa, Sig	S	1.19	61.27	---	---	58.22	60.96	49.84	4.57	46.63	2006/10/12	Domestic	New Well
17	420040	17-72-6-W6M	Halwa, T.J.	NW	1.39	91.44	---	---	---	---	0.00	---	---	1965/11/09	Domestic	Chemistry
18	420042	17-72-6-W6M	Halwa, T.J.	NW	1.39	64.01	---	---	---	---	0.00	---	---	1965/11/09	Domestic	Chemistry
19	420039	SW-17-72-6-W6M	Halwa, Ted	W-NW	1.56	82.30	---	---	---	---	0.00	---	---	---	Domestic	Chemistry
20	1501303	NW-10-72-6-W6M	Drysdale, Marguerite	E-SE	1.79	60.96	---	---	24.38	48.77	23.77	13.60	18.29	2006/07/17	Domestic	New Well
21	9486237	5-10-72-6-W6M	Real Rentals	SE	1.84	54.86	---	---	48.77	54.86	48.77	9.78	39.62	2014/10/08	Other	New Well
22	420017	WH-10-72-6-W6M	Voth, P.	E-SE	1.94	70.10	---	---	---	---	0.00	---	---	---	Domestic	Chemistry
23	420018	WH-10-72-6-W6M	Voth, P.	E-SE	1.94	60.96	---	---	---	---	0.00	---	---	---	Domestic	Chemistry
24	361156	NW-4-72-6-W6M	Hauchian, Howard	S	1.99	108.20	---	---	---	---	40.54	14.94	34.75	1987/03/18	Domestic & Stock	New Well
25	419998	NW-4-72-6-W6M	Haughian, H.	S	1.99	108.20	---	---	---	---	0.00	---	---	---	Domestic	Chemistry
26	1375354	SW-10-72-6-W6M	Secure Energy	SE	2.12	---	---	---	---	---	---	---	---	---	---	---
27	1375355	SW-10-72-6-W6M	Secure Energy	SE	2.12	---	---	---	---	---	---	---	41.15	---	Observation	Other
28	1375356	SW-10-72-6-W6M	Secure Energy	SE	2.12	54.86	---	---	45.72	54.86	---	9.75	41.15	2016/01/22	Monitoring	Other
29	466936	SW-10-72-6-W6M	Kendal Pipeline	SE	2.14	54.86	---	---	44.20	47.24	44.20	9.14	39.62	1996/12/03	Domestic	New Well
30	498247	SW-10-72-6-W6M	Voth, Dave	SE	2.14	45.72	---	---	33.53	42.67	18.29	7.01	14.63	2000/08/20	Domestic	New Well
31	492760	2-15-72-6-W6M	Department Of Highways / Dechant Const	E	2.18	---	---	---	---	---	---	19.51	---	2009/09/04	Unknown	Old Well - Abandoned
32	492760	2-15-72-6-W6M	Fleck, Bob	E	2.18	70.71	---	---	66.14	70.71	48.46	19.48	13.72	1998/07/28	Domestic	New Well
33	420000	NE-4-72-6-W6M	Neil, John	S-SE	2.20	64.01	---	---	---	---	64.01	6.71	22.86	1975/03/01	Domestic	New Well
34	420001	NE-4-72-6-W6M	Neil, John	S-SE	2.20	30.48	---	---	25.91	28.96	25.91	6.10	17.68	1989/03/11	Domestic & Stock	New Well
35	356494	SE-21-72-6-W6M	Thompson, David	N-NE	2.26	64.01	---	---	---	---	49.38	5.79	15.24	1966/07/29	Stock	New Well
36	420035	2-15-72-6-W6M	Helm, Murray	E	2.42	67.06	---	---	---	---	0.00	---	---	1979/10/12	Domestic	Chemistry
37	420035	2-15-72-6-W6M	Department Of Highways	E	2.42	64.62	---	---	---	---	---	---	---	2009/09/04	Unknown	Old Well - Abandoned
38	1500728	SW-20-72-6-W6M	Mayne, Bon	NW	2.53	67.06	---	---	54.86	67.06	53.34	1.88	47.55	2003/06/07	Domestic	New Well
39	365918	NE-10-72-6-W6M	Lemay, Paul	E	2.61	38.10	---	---	---	---	35.36	14.63	15.55	1979/09/26	Domestic	New Well
40	420019	NE-10-72-6-W6M	Drysdale, Marguerite	E	2.61	60.96	---	---	---	---	0.00	---	---	---	Domestic	Chemistry
41	420021	NE-10-72-6-W6M	Drysdale, Marguerite	E	2.61	60.96	---	---	---	---	0.00	---	---	---	Domestic	Chemistry
42	369254	SE-15-72-6-W6M	Fleck, Robert	E	2.62	48.77	---	---	28.96	35.05	17.37	17.68	10.36	1993/02/09	Stock	New Well
43	420028	SE-15-72-6-W6M	Morrison, Percy	E	2.62	124.97	---	---	---	---	49.38	---	---	1976/06/11	Unknown	New Well
44	420030	SE-15-72-6-W6M	Department Of Highways Co/ Dechant Const	E	2.62	---	---	---	---	---	---	19.81	---	2009/09/04	Unknown	Old Well - Abandoned
45	420030	SE-15-72-6-W6M	Fleck, Robert	E	2.62	97.54	---	---	---	---	90.22	19.81	9.14	1983/07/15	Domestic	New Well
46	420030	SE-15-72-6-W6M	Fleck, Bob	E	2.62	91.44	---	---	---	---	0.00	---	54.25	1999/07/15	Domestic	Deepened
47	420031	SE-15-72-6-W6M	Mcneil, Gordon	E	2.62	103.63	---	---	---	---	0.00	---	---	---	Domestic	Chemistry
48	420033	SE-15-72-6-W6M	Mcneil, Gordon	E	2.62	60.96	---	---	---	---	0.00	---	---	---	Domestic	Chemistry
49	420034	SE-15-72-6-W6M	Fleck, Robert	E	2.62	76.20	---	---	---	---	0.00	---	---	---	Domestic	Chemistry
50	419990	NW-3-72-6-W6M	Arseneault, Yves	SE	2.67	50.29	---	---	---	---	0.00	---	---	---	Domestic	Chemistry

TABLE B1

Water Wells Within a 3 km Radius of SE 073-6 W6M

ISL Engineering and Land Services Ltd.
Bear Creek North

Water Well Number	Well ID*	Location	Well Owner	Direction From Site	Distance From Site km**	Total Depth m	Top of Screen m	Bottom of Screen m	Top of Perforation m	Bottom of Perforation m	Bottom of Casing m	Depth to Water m	Bedrock Depth m	Date of Information	Proposed Use For Well	Type of Work
51	419993	NW-3-72-6-W6M	Arsenault, Yves	SE	2.67	30.48	---	---	---	---	17.68	1.83	15.55	1988/04/19	Domestic	New Well
52	341009	SW-22-72-6-W6M	Thompson, Loretta	NE	2.71	85.34	---	---	76.20	83.82	57.00	24.69	6.10	2002/06/26	Domestic	New Well
53	364985	SW-22-72-6-W6M	Norton, Donald	NE	2.71	45.72	---	---	---	---	0.00	---	---	1992/06/23	Domestic	Chemistry
54	416378	SW-22-72-6-W6M	Steinke, Tom	NE	2.71	70.10	---	---	---	---	53.65	6.10	---	1981/09/05	Domestic	New Well
55	420062	SW-22-72-6-W6M	Steinke	NE	2.71	112.78	---	---	---	---	52.12	---	---	1976/05/15	Unknown	New Well
56	420128	SW-22-72-6-W6M	Reed, Wm	NE	2.71	121.92	---	---	---	---	0.00	---	---	---	Domestic	Chemistry
57	438380	SW-22-72-6-W6M	Tennant, H.	NE	2.71	48.77	---	---	---	---	0.00	---	---	---	Domestic	Chemistry
58	1501155	5-20-72-6-W6M	Everton, Neal	NW	2.79	67.06	---	---	54.86	67.06	47.85	1.83	42.98	2007/07/06	Domestic	New Well
59	420010	SE-10-72-6-W6M	Dawson, Leo	E-SE	2.84	90.22	---	---	---	---	0.00	---	---	---	Domestic	Chemistry
60	420012	SE-10-72-6-W6M	Drysdale, M.E.	E-SE	2.84	60.96	---	---	27.43	29.26	25.60	24.38	18.29	1987/05/01	Domestic & Stock	New Well
61	420004	SE-5-72-6-W6M	Voss, Ernest	S-SW	2.85	46.33	---	---	---	---	45.11	---	45.72	1961/06/09	Domestic	New Well
62	420036	NE-15-72-6-W6M	Peacock, Merv	E-NE	2.86	91.44	---	---	---	---	91.44	31.39	10.36	1977/05/20	Domestic	New Well
63	1375304	SE-5-72-6-W6M	Brochu, Ben	S-SW	2.89	85.34	---	---	73.15	85.34	17.37	24.38	15.55	2013/09/12	Domestic	New Well
64	419995	SE-4-72-6-W6M	Neil, John	S-SE	2.95	91.44	---	---	---	---	0.00	---	---	---	Domestic	Chemistry
65	419997	SE-4-72-6-W6M	Mclaughlin, William	S-SE	2.95	109.73	---	---	---	---	93.57	70.71	6.10	1979/06/29	Domestic	New Well
66	499171	1-15-72-6-W6M	---	E	2.96	---	---	---	---	---	---	---	---	---	---	---
67	420060	NE-21-72-6-W6M	Peters, Robert	N-NE	3.01	67.06	---	---	---	---	57.00	6.10	34.14	1974/07/23	Domestic	New Well

Notes:

- - not available
- * - Alberta Environment and Parks (AEP). 2017. *Alberta Water Well Information*. Provided to Matrix Solutions Inc. by the Groundwater Information Centre (GIC) November 2017. Uploaded to Prometheus Matrix Field Data Portal. Accessed on Date.
- ** - When no specific project location available, site location is the centre of the LSD or the centre of the quarter section when LSD is not specified.
 - the presence and location of these wells were not field verified by Matrix personnel.

AER LIC/LINE #	COMPANY NAME	LICENSE DATE	FROM LOCATION	TO LOCATION	LGTH (kms)	STS	SUB	H2S (mol/ kmol)	OD (mm)	WT (mm)	MAT	TYPE	GRD	MOP (kpa)	JNT	INTL COAT	STRESS LEVEL (%)	ENV	FIELD
15123 - 28	ATCO GAS AND PIPELINES LTD.	JAN 27 2003	12-36-71-7W6 MS	1-35-71-6W6 MR	12.97	O	NG	0	219.1	4.8	S	Z245.1	3591	6550	W	U	42	RC	DIMSDALE
45985 - 1	LONG RUN EXPLORATION LTD.	AUG 29 2006	1-7-72-6W6 WE	13-5-72-6W6 PL	0.87	O	NG	0	88.9	3.2	S	Z245.1	2901	10000	W	U	48		GRANDE PRAIRIE
45985 - 2	LONG RUN EXPLORATION LTD.	SEP 25 2008	1-12-72-7W6 WE	1-7-72-6W6 PL	1.62	O	NG	0	88.9	3.2	S	Z245.1	2901	10000	W	U	48		GRANDE PRAIRIE
50807 - 3	FLOW-BACK OIL & GAS LTD.	JUL 19 2004	13-5-72-6W6 WE	16-6-72-6W6 PL	0.84	O	NG	0	88.9	3.2	S	Z245.1	3592	9930	W	U	38		GRANDE PRAIRIE

SPILLS												
INCIDENT DATE	INCIDENT #		NOTIFIED DATE		LICENSEE (AT TIME OF INCIDENT)	SOURCE	PIPELINE DAMAGE		PRESSURE TEST FAILURE?	FAILURE TYPE	STRIKE AREA	
	LICENSE #		COMPLETE DATE		CURRENT LICENSEE	CAUSE	PIPE OD	PIPE WT	PIPE GRADE	JURISDICTION	FIELD CENTRE	
	# OF INJURIES	# OF DEATHS	SPILL OFFSITE?	SENSITIVE AREA?	PUBLIC AFFECTED	WILDLIFE AFFECTED	AREA AFFECTED		ENVIRONMENT AFFECTED	# OF EVACUATED	CLEANUP DATE	
	SUBSTANCE #1 SPILLED				SUBSTANCE #2 SPILLED		SUBSTANCE #3 SPILLED			SUBSTANCE #4 SPILLED		
02-04-072-06 W6M												
OCT 18 2002	20022419		OCT 18 2002		ATCO PIPELINES (NORTH TN8263923)	UNKNOWN				OPERATOR ERROR	GRANDPR	
			OCT 19 2002			CONVERSION					GRANDE PRAIRIE	
	0	0	YES	NO	CONVERSION FROM ENV SYSTEM	CONVERSION FROM ENV SYSTEM	CONVERSION FROM ENV SYSTEM		FLOWING WATER		OCT 19 2002	
	0.2 GEL CHEM (0.2 RECOVERED)											
13-05-072-06 W6M												
NOV 14 1979	19790921		NOV 14 1979		CONOCOPHILLIPS CANADA RESOURCES CORP.	GAS WELL				CONDENSATE CARRY OVER	GRANDPR	
	0074835 (Well Licence)		FEB 12 1981		FLOW-BACK OIL & GAS LTD.	CONVERSION				CROWN PUBLIC LANDS	GRANDE PRAIRIE	
	0	0	YES	NO	CONVERSION FROM ENV SYSTEM	CONVERSION FROM ENV SYSTEM	CONVERSION FROM ENV SYSTEM		AIR/LAND		FEB 12 1981	
	1.0 m3 CONDENSATE (0.0 m3 RECOVERED)											
COMPLAINTS												
DATE	INCIDENT #	DATE		(AT TIME OF INCIDENT)	SOURCE	CAUSE		STRIKE AREA		FIELD CENTRE		
	LICENSE #	DATE		CURRENT LICENSEE	SOURCE IN COMPLIANCE?	CONCERNS						
01-07-072-06 W6M												
NOV 9 2010	20102051		NOV 9 2010		PERPETUAL ENERGY INC.	GAS PRORATION EFFLUENT BA	EQUIPMENT FAILURE - MALEFUNCTION		GRANDPR	GRANDE PRAIRIE		
	40145 (Facility Licence)		MAR 11 2011			YES	OPERATIONAL IMPACT - NOISE					

WELL ID	LICENSE #	LICENSE DATE	WELL NAME	LICENSEE	SURFACE LOCATION	LICENSE STATUS	SPUD DATE	RIG RELEASE DATE	FINAL DRILL DATE	WELL STATUS	ABANDON DATE	LAST PROD DATE	SURFACE OFFSETS	SURFACE LATITUDE	SURFACE LONGITUDE	DOWNHOLE OFFSETS	DOWNHOLE LATITUDE	DOWNHOLE LONGITUDE	H2S (%)	TOTAL DEPTH (m)	TRUE VERTICAL DEPTH (m)
100 / 13-05-072-06 W6 / 2	0074835	MAR 8 1979	FLOW-BACK GRANDPR 13-5-72-6	FLOW-BACK OIL & GAS LTD.	13-05-072-06W6M		MAR 25 1979		AUG 24 1979	GAS ABD	NOV 27 2016	OCT 2008	S 68.5 E 146.3	55.213674	-118.895054	S 68.5 E 146.3	55.213674	-118.895054		3727	0
100 / 01-07-072-06 W6 / 0	0255911	JUN 6 2001	GULF 100 GRANPR 1-7-72-6	CONOCOPHILLIPS CANADA RESOURCES CORP.	01-07-072-06W6M	RecExempt	JUN 17 2001	JUL 4 2001	JUN 30 2001	ABD	JUL 10 2001		N 340.9 W 340	55.21732	-118.903011	N 340.9 W 340	55.21732	-118.903011	0	1957	0
102 / 01-07-072-06 W6 / 0	0334461	JUL 12 2005	LONG RUN 102 GRANDPR 1-7-72-6	LONG RUN EXPLORATION LTD.	01-07-072-06W6M		JUL 24 2005	JUL 29 2005	JUL 28 2005	GAS FLOW		SEP 2017	N 347.4 W 347.1	55.217378	-118.903123	N 347.4 W 347.1	55.217378	-118.903123		1075	0
100 / 02-07-072-06 W6 / 0	0399387	AUG 7 2008	GLENOGLE GRANDPR 2-7-72-6	GLENOGLE ENERGY INC.	02-07-072-06W6M		SEP 12 2008	SEP 21 2008	SEP 18 2008	ABD	JAN 14 2014		N 340.3 W 435	55.217315	-118.904504	N 340.3 W 435	55.217315	-118.904504		1850	0
100 / 14-08-072-06 W6 / 0	0119298	NOV 14 1985	CANTERRA GRANDE PRAIRIE 14-8-72-6	HUSKY OIL OPERATIONS LIMITED	14-08-072-06W6M	RecCertified	NOV 20 1985	DEC 23 1985	DEC 16 1985	ABD	DEC 23 1985		S 347.2 E 736.6	55.225598	-118.885781	S 347.2 E 736.6	55.225598	-118.885781		2052	0
100 / 16-17-072-06 W6 / 0	0107582	JUN 11 1984	PCI GRANDE PRAIRIE 16-17-72-6	SUNCOR ENERGY INC.	16-17-072-06W6M	RecCertified	JUL 18 1984	AUG 7 1984	JUL 30 1984	ABD	AUG 6 1984		S 345 W 334.9	55.240244	-118.87729	S 345 W 334.9	55.240244	-118.87729		2060	0
100 / 06-18-072-06 W6 / 0	0060874	OCT 29 1976	AMOCO ET AL CLAIRMONT 6-18-72-6	CONOCOPHILLIPS CANADA RESOURCES CORP.	06-18-072-06W6M	RecCertified	NOV 20 1976		JAN 24 1977	ABD	APR 9 1977		N 502.9 E 467	55.233401	-118.915684	N 515.1 E 516	55.233511	-118.914914		3675.9	3673.96
100 / 07-18-072-06 W6 / 2	0363747	SEP 28 2006	LONG RUN GRANDPR 7-18-72-6	LONG RUN EXPLORATION LTD.	07-18-072-06W6M		OCT 9 2006	OCT 28 2006	OCT 28 2006	DRL&C			N 744.2 W 746.5	55.235572	-118.909413	N 623 W 563.8	55.234483	-118.90654	0	2051	2003.91

LOCATION	FACILITY ID	FACILITY NAME		STATUS	OPERATOR															
		CATEGORY	TYPE	LICENSE #	LICENSEE															
		FLARING, VENTING & PRODUCTION DATA			OIL (m3)					GAS (1000 m3)						WATER (m3)				
		FIELD CENTRE	FIELD AREA	# OF WELLS	Prod	Recv	Open Inv	Close Inv	Ship	Prod	Recv	Flare	Vent	Meas Diff	Ship	Lease Fuel	Prod	Recv	Open Inv	Close Inv
01-07-072-06 W6M	ABBT0099737	PFI GRANDE PRAIRIE 01-07-072-06W6M		SUSPENDED	LONG RUN EXPLORATION LTD.															
		UNKNOWN	GAS MULTIWELL GROUP BATTERY	F40145	LONG RUN EXPLORATION LTD.															
	ABBT0128944	LONG RUN DIMSDALE 01-07-072-06W6		ACTIVE	LONG RUN EXPLORATION LTD.															
		UNKNOWN	GAS SINGLE WELL BATTERY	W 0334461	LONG RUN EXPLORATION LTD.															
13-05-072-06 W6M	ABBT0099535	FLOW-BACK GRAND PRAIRIE 13-5-72-6W6		SUSPENDED	FLOW-BACK OIL & GAS LTD.															
		UNKNOWN	GAS SINGLE WELL BATTERY	W 0074835	FLOW-BACK OIL & GAS LTD.															

APPENDIX C

Aerial Photographs and Interpretation

2012 Aerial Photograph of Possible Industrial Property at SW-10-072-06 W6M



Disclaimer:
The site indicator line is only a general reference to the location of the actual site.
Original scale of photo is 1: unknown (the scale of this drawing is an enlargement of the original scale).

2006 Aerial Photograph of Possible Road Maintenance Facility at NE-04-072-06 W6M



Disclaimer:
The site indicator line is only a general reference to the location of the actual site.
Original scale of photo is 1: xx,xxx (the scale of this drawing is an enlargement of the original scale).

**2006 Aerial Photograph of Possible Industrial Property or Construction Material at
SW-05-072-06 W6M**



Disclaimer:
The site indicator line is only a general reference to the location of the actual site.
Original scale of photo is 1: xx,xxx (the scale of this drawing is an enlargement of the original scale).

Table C1: Summary of Aerial Photographs

Location		1950	1985	1995	2006	2012
NW	18-072-06 W6M	cultivated	similar to previous photograph	similar to previous photograph	similar to previous photograph	similar to previous photograph
NE	18-072-06 W6M	cultivated	similar to previous photograph	similar to previous photograph	similar to previous photograph	similar to previous photograph
SW	18-072-06 W6M	farmyard in south central area	similar to previous photograph	similar to previous photograph	similar to previous photograph	two farmyards in west central area and in south-central area
SE	18-072-06 W6M	cultivated	similar to previous photograph	similar to previous photograph	well site in northwest corner with berms in north and south edges	well site continues to be visible
			unknown object in centre-east edge	similar to previous photograph	similar to previous photograph	similar to previous photograph
	17-072-06 W6M	cultivated, farmyard in southwest; appears to be agricultural activity in the northeast	possible well site footprint visible in northeast	farmyard and/or rural residential in southeast and southwest; appears to be storage of material in northwest and northeast area of the yard	similar to previous photograph	similar to previous photograph
W	16-072-06 W6M	cultivated	---	similar to previous photograph	similar to previous photograph	similar to previous photograph
NW	07-072-06 W6M	cultivated	similar to previous photograph	similar to previous photograph	cultivated and farmyard in the southwest corner	similar to previous photograph
NE	07-072-06 W6M	cultivated	similar to previous photograph	similar to previous photograph	similar to previous photograph	similar to previous photograph
Northeast corner of SW	07-072-06 W6M (NW corner)	cultivated	similar to previous photograph	similar to previous photograph	similar to previous photograph	similar to previous photograph
SE	07-072-06 W6M	cultivated	similar to previous photograph	similar to previous photograph	1 well site and 1 pit are visible	two cleared areas which appear to be well sites, two possible pits south of the cleared well sites, infrastructure between the two possible well sites
NW	08-072-06 W6M	cultivated	cultivated, appears to be bales in the northwest corner	similar to previous photograph	similar to previous photograph	similar to previous photograph
NE	08-072-06 W6M	cultivated	similar to previous photograph	similar to previous photograph	Appears to be a campground and RV/vehicle lot	campground and RV/vehicle lot continues to be present
SW and SE	08-072-06 W6M	cultivated, appears to be agricultural activities in the east central area of southeast	similar to previous photograph	similar to previous photograph	similar to previous photograph	similar to previous photograph
NW	09-072-06 W6M	cultivated	farmyard	similar to previous photograph	appears to be a campground and RV/vehicle lot. A corn maze is visible in northeast corner and a possible go-kart track present in south area	campground and RV/vehicle lot continues to be present
NE	09-072-06 W6M	cultivated	---	similar to previous photograph	similar to previous photograph, area adjacent to the site is not visible in this photograph	An industrial property is visible to the east of the site.
SW	09-072-06 W6M	cultivated	farmyard and/or rural residential	similar to previous photograph	similar to previous photograph	similar to previous photograph
SE	09-072-06 W6M	cultivated	similar to previous photograph	cultivated, storage of material in east-central area	similar to previous photograph	cultivated, storage of material in east-central area An industrial property is visible to the east of the site.
NW	04-072-06 W6M	cultivated and agricultural activities in west central area	cultivated and farmyard	similar to previous photograph	farmyard in SW corner, appears to be several tanks and/or grain bins visible in the yard	similar to previous photograph
NE	04-072-06 W6M	cultivated	---	farmyard present in NE area	farmyard continues to be present, several piles of material (soil, gravel or salt) south of the farmyard	farmyard and large cleared area south of farmyard
SW	04-072-06 W6M	cultivated	similar to previous photograph	similar to previous photograph	similar to previous photograph	similar to previous photograph
SE	04-072-06 W6M	cultivated	---	similar to previous photograph	similar to previous photograph	similar to previous photograph
NW	05-072-06 W6M	cultivated	possible well site with infrastructure present in NW corner	similar to previous photograph	similar to previous photograph	similar to previous photograph
NE	05-072-06 W6M	cultivated	similar to previous photograph	similar to previous photograph	similar to previous photograph	similar to previous photograph
SW	05-072-06 W6M	farmyard or rural residential property visible in southeast area	similar to previous photograph	similar to previous photograph	western rural residential property is visible in southeast corner, possible farmyard with storage or industrial property in southeast corner	rural residential in SE corner
SE	05-072-06 W6M	cultivated	similar to previous photograph	similar to previous photograph	similar to previous photograph	similar to previous photograph
		cultivated	farmyard and/or rural residential in southeast corner	similar to previous photograph	similar to previous photograph	similar to previous photograph
NW	32-072-06 W6M	farmyard and/or rural residential in northwest area	similar to previous photograph	similar to previous photograph	similar to previous photograph	similar to previous photograph
NE	32-072-06 W6M	farmyard or rural residential property visible in southeast area	similar to previous photograph	similar to previous photograph	rural residential in northwest corner, northeast corner, and southeast corner	similar to previous photograph
SW and SE	32-072-06 W6M	rural residential in southeast	rural residential in southeast and southwest	similar to previous photograph	similar to previous photograph	similar to previous photograph
		airport visible to the south	similar to previous photograph	similar to previous photograph	similar to previous photograph	similar to previous photograph

---adjacent property is not within the aerial photograph

APPENDIX D

Environmental Site Assessment Repository, Summary
of City of Grande Prairie File Search, Compliance and
Enforcement Results, Alberta Environment and Parks
Approvals and Authorizations

09

Wendy Jones

From: Smith, Rhonda (Trace Associates Inc.) [Rhonda.Smith@contractor.conocophillips.com]
Sent: Wednesday, December 30, 2009 3:49 PM
To: Wendy Jones
Cc: McEachern, Bethia K; Brietzke, Rae Y
Subject: 01-07-072-06 W6M - Overlapping Exemption Request
Attachments: 2009123016441105.pdf

Hi Wendy,

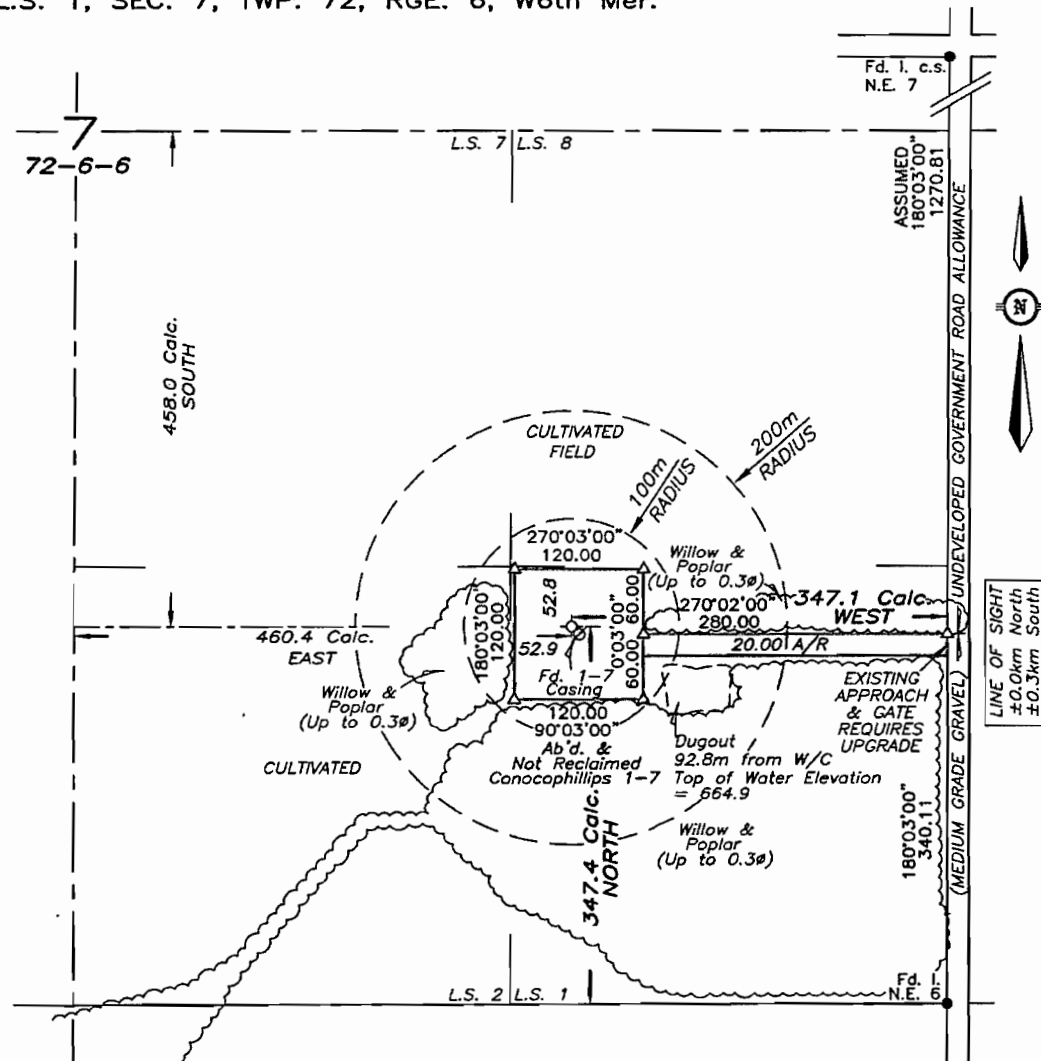
Please find attached another rather old overlapping exemption form, which I doubt made it your way. Please review, and if everything looks in order, please coordinate AENV Director approval. The signed form can be returned to **Keith Lightbown** at ConocoPhillips. If you have any questions relating to this overlap, please contact Keith Lightbown at 403.260.1902.

Regards,
RLS

As my contract with CPC expires December 31, 2009, please do not respond to this email. Going forward reclamation related inquiries should be directed to Keith Lightbown in the C&R department at 403.260.1902.

Rhonda L. Smith, B.Sc., P.Ag.
ConocoPhillips Canada
Environment & Sustainable Development
P. 403.233.3090 F. 403.233.5126
C. 403.620.2822 E. rhonda.smith@contractor.conocophillips.com

PLAN SHOWING SURVEY OF
DEFIANT 102 GRANDE PRAIRIE 1-7-72-6
 WELL SITE AND ACCESS ROAD
 L.S. 1, SEC. 7, TWP. 72, RGE. 6, W6th Mer.



LICENCING INFORMATION

1. The Proposed Well is at LEAST 1.5 km from the Corporate Limit of a CITY, TOWN OR VILLAGE. ☒
2. The Proposed Well is at LEAST 100m from any Water Body as defined by G-56 DUGOUT. ☒
3. The Proposed Well is at LEAST 100m from any Surface Improvements. ☒
4. The Proposed Well is at LEAST 40m from Surveyed Road. ☒
5. The Proposed Well is at LEAST 5.0 km from a Lighted Aerodrome. **GRANDE PRAIRIE AIRPORT**. ☒
6. The Proposed Well is at LEAST 1.6 km from an Unlighted Aerodrome. ☒
7. The Proposed Well is outside any Potential Coal Development Area. ☒
8. The Proposed Well Site DOES NOT require the Approval of Alberta Community Development. ☒

OPERATOR:



YES NO

SURFACE CO-ORDINATES

- | | |
|----------------------------|---------------------------------------|
| 347.4 North of South Bdy. | SECTION 7 |
| 347.1 West of East Bdy. | |
| N. 55.217369° LATITUDE | NAD 83 - GEOGRAPHIC (A.T.S. Ver. 2.6) |
| W. 118.903119° LONGITUDE | |
| N. 55°13'02.53" LATITUDE | NAD 83 - GEOGRAPHIC (A.T.S. Ver. 2.6) |
| W. 118°54'11.23" LONGITUDE | |
| 6 120 416.4 NORTH | NAD 27 - U.T.M. (A.T.S. Ver. 2.6) |
| 379 009.2 EAST | |

W/C ELEVATION: 665.3

CORNER ELEVATIONS

N.W. Corner: 665.9 N.E. Corner: 665.8
 S.W. Corner: 665.5 S.E. Corner: 665.0

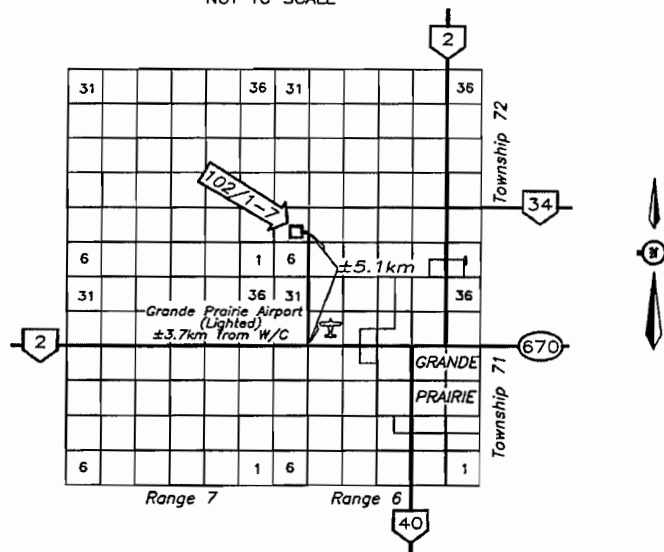
AREAS

	Hectares	Acres
EXISTING WELL SITE	= 1.440	3.56
EXISTING ACCESS ROAD	= 0.560	1.38
TOTAL	= 2.000	4.94

100 50 0 100 200 300

SCALE 1 : 5000

ROUTE MAP
NOT TO SCALE



WELL CENTER :

- 1) is within the County of Grande Prairie No. 1
- 2) Has (No) residence within 1.5km
- 3) ±1.59km to nearest Surface Development:
- (Residence 'A' - S.W. 1/4 Sec. 18-72-6-W6M)
- 4) ±4.7km to nearest Urban Centre:
- (City of Grande Prairie)
- 5) to 1-7 Casing 135'25'20" - 10.06m

I, Andrew K. Lee, Alberta Land Surveyor, of the City of Calgary, Alberta, certify that the survey represented by this plan is true and correct to the best of my knowledge, has been carried out in accordance with the Alberta Land Surveyors' Association Manual of Standard Practice and was completed on the 21st day of June, 2005.

Andrew K. Lee.
Alberta Land Surveyor

[Signature]
Witness



OWNER(S)

LAWRENCE MURRAY HELM
Title No. 782 208 242

I/WE, the landowner(s), consent to the location of the WELL SITE & ACCESS ROAD as shown on this plan and have no objections to the E.U.B. issuing the Drilling Licence.

DATE: _____

OWNER(S): _____

LEGEND

Statutory Iron Survey Post Found shown thus: ●
Iron Spike shown thus: ----- Placed....△ Found....▲
Wooden Hub shown thus: ----- Placed....□ Found....■
Temporary Point shown thus: ○
Abandoned Well Head Shown Thus: Ø
Well Center Shown Thus: ⊙
Existing Well Head Shown Thus: ◆
Portions referred to shown Bounded thus: _____
Distances and Elevations are in Metres.
Measurements derived using Global Positioning System.
Bench Mark Datum: A.S.C.M. 217430
(Elevation = 661.410) CVD 28

DEFIANT 102 GRANDE PRAIRIE 1-7-72-6 (W6M)

AMAR JOB NUMBER: 05DEF502 PAGE 2 OF 3

Survey	Cal./Ck.	Drawn	No.	Description	Date
MJ	BL	DT	0	ISSUED	JUNE 29/05



AMAR SURVEYS LTD.

818-16th Avenue N.W., Calgary, Alberta T2M 0K1
Phone: (403) 289-1220 Fax: (403) 289-1299
Email Address : amar@telusplanet.net



February 26, 2010


Keith Lightbown
ConocoPhillips Canada (BRC) Ltd.
1600, 401 9 AVE SW
PO BOX 130
CALGARY AB T2P 4H7

Dear Mr. Lightbown:

RE: Gulf 100 Grandpr 1-7-72-6 well
SE Sec. 7 Tp. 72 Rge. 6 W6M

Attached is your copy of the exemption form for overlapping activities for your records.

Yours truly,



W. Jones
Reclamation Certificate Coordinator

Attachments

**Application for Exemption from Requirement to Obtain a Reclamation Certificate
Due to Presence of an Overlapping Activity ¹**

This form **must** accompany the application for reclamation certificate from Operator A and be signed by **both** operators. The area to be certified **and** the area being exempted must be clearly identified on the survey plan submitted with the application.

Operator A Information:

Operator (Company) Name: ConocoPhillips Canada Resources Corp

Type of Specified Land: ☒ wells pipeline pit mine borrow pit ☒ roadway other

Location of Specified Land: LSD 100/01 Sec 07 Twp 072 Rge 06 W 6 M
EUB Licence 255911

Date of Construction: June 2001 Date of Reclamation: Aug 2001

Size of Specified Land; 2.00 ha Size of Area Proposed for Exemption: 2.00 ha

Remaining Area to be Certified: 0 ha

Signature:  **JUN 21 2005**

Position: Garrett Brown - Reclamation Coordinator

Operator B Information:

Operator (Company) Name: Defiant Resources Corporation *(Now Profound Energy Inc.)*

Type of Specified Land: ☒ wells pipeline pit mine borrow pit ☒ roadway other

EUB Lic. # 334461
Location of Specified Land: LSD 102/01 Sec 07 Twp 072 Rge 06 W 6 M

Date of Construction: 2005


DECLARATION: *I understand that I take responsibility for reclamation of the land exempted for Operator A.*

Signature: 

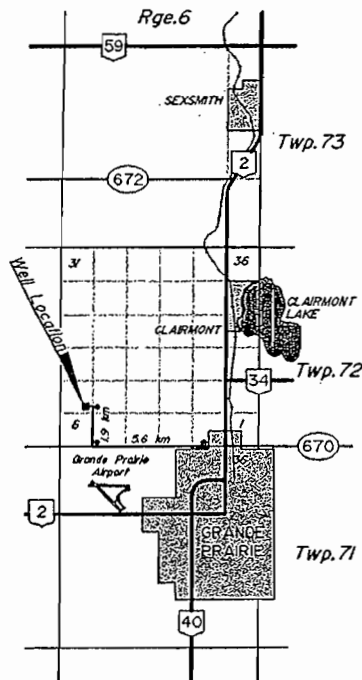
Position: Jason Chadwick
Land Manager

Director:

Application Approved

 21/JAN/2010
Director

¹ Pursuant to Sec. 15.1(1)(b) of the Conservation and Reclamation Regulation



ROUTE MAP
SCALE 1:250,000

NOTE:
UTM & Geographical Coordinates
were derived from ATS Master
File Ver.1

UTM COORDINATES:
6120627m North } NAD 83
378934m East }
6120410m North } NAD 27
379016m East }

CUT AREAS:

Well Site
New Cut = 1.08 ha. 2.67 Ac.
Existing Cut = 0.36 ha. 0.89 Ac.
Access Road
New Cut = 0.56 ha. 1.38 Ac.
Existing Cut = 0.00 ha. 0.00 Ac.

Length of 20m Access Road = 280 m

AREAS:

Well Site = 1.44 ha. 3.56 Ac.
Access Road = 0.56 ha. 1.38 Ac.
Total = 2.00 ha. 4.94 Ac.

NOTE:
Distance to:
Hamlet of Clairmont = 8 km
City of Grande Prairie = 5 km

See Drawing No. 262362-00-RES-0
for RadII Map.

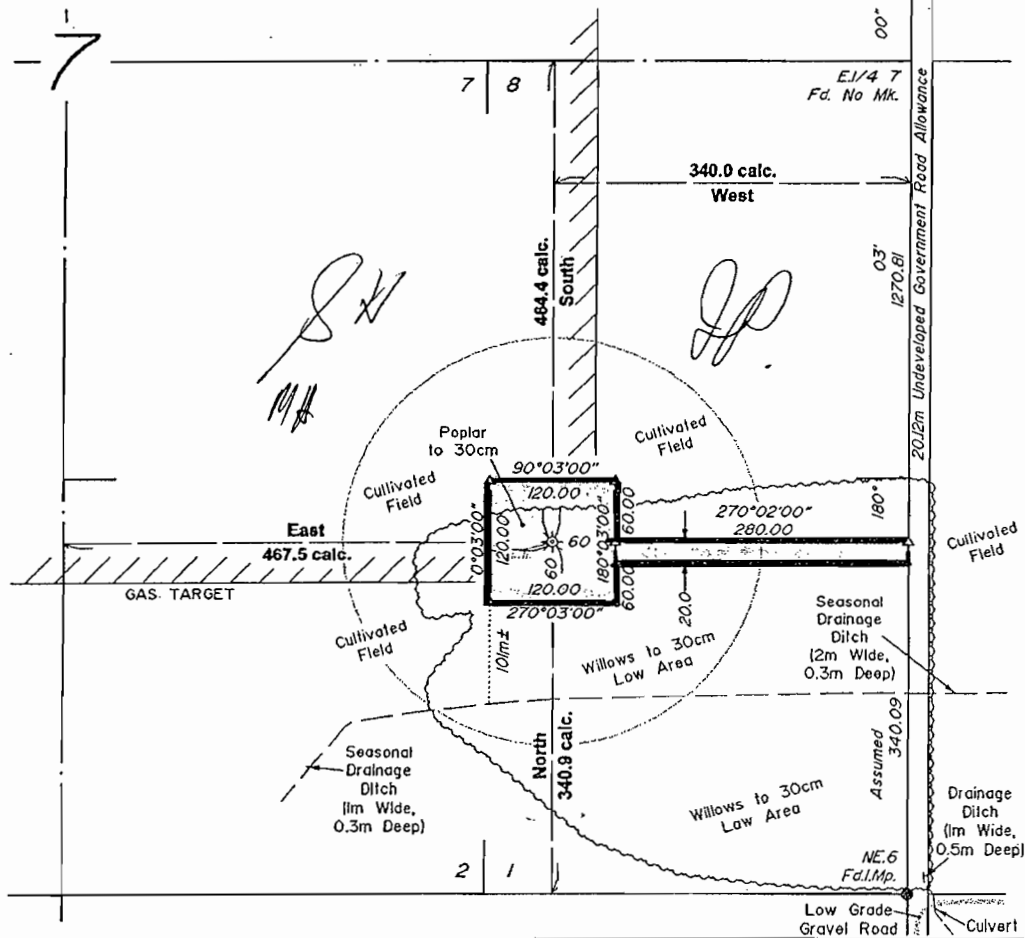
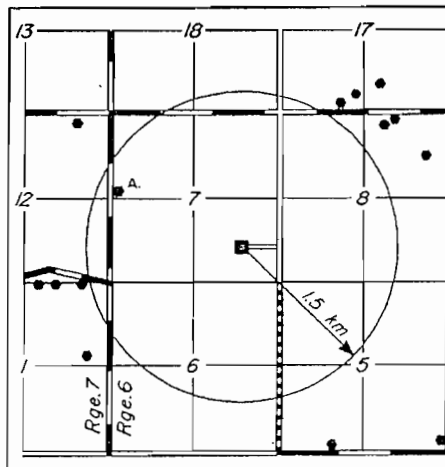


TABLE OF CROSSINGS		
No.	OWNERS	LOCATION
1.	Lawrence Murray Helm	S.E.1/4 Sec.7 Twp.72 Rge.6 W.6 Mer.
		LIC. NO
		782 208 242

NOTE:
W/C is on Requested Coordinates
and is:

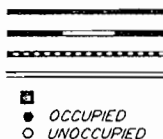
340.9 North } S.E. Corner
340.0 West } Sec.7-72-6-6

DATE	REVISIONS (Original Issue: April 11th, 2001)



Residence	Bearing	Distance
A.	294°12'	1304m

PAVED ROAD
HIGH GRADE GRAVEL ROAD
DIRT ROAD OR TRAIL
UNDEVELOPED ROAD ALL'CE
WELL LOCATION SHOWN THUS:
RESIDENCES SHOWN THUS:



RESIDENCE SKETCH
1:50,000



GULF CANADA RESOURCES LIMITED

Plan Showing Survey of Well Site and Access Road Gulf 100 GRANPR 1-7-72-6 L.S.1 Sec.7 Twp.72 Rge.6 W.6 Mer.

I, W. Jeffrey Patton, Alberta Land Surveyor, of the City of Grande Prairie, Alberta, certify that the survey represented by this plan is true and correct to the best of my knowledge, has been carried out in accordance with the Alberta Land Surveyors' Association Manual of Standard Practice and was completed on the 11th day of April, 2001.

Alberta Land Surveyor

Witness (Michelle Hoppe)

The location of wellsite and access road agreed to this 25th day of April, 2001. I/We have no objection to the Alberta Energy & Utilities Board Issuing a well license for same.



ELEVATIONS: WELL CENTRE 665.24
N.W.Cor. 666.0 N.E.Cor. 665.9
S.W.Cor. 665.6 S.E.Cor. 665.1
REF. BM: ASCM 109967, Elev. = 658.94

COORDINATES:
340.9m N. of S. Bdy } Sec.7-72-6-6
340.0m W. of E. Bdy }

GEOGRAPHIC COORDINATES:
55°13'02" Latitude } NAD 83
118°54'11" Longitude }
55°13'02" Latitude } NAD 27
118°54'06" Longitude }

LEGEND:

Distances are in metres.
Survey iron spikes planted shown thus: Δ
Survey iron bars planted shown thus: ◊
Survey evidence found shown thus: Iron Post: ●
Iron Bar: ◆ Iron Spike: ▲
Portions referred to bounded thus: _____
0 50 100 200 300metres

SCALE: 1:5000

FOCUS

Focus Surveys

A DIVISION OF THE FOCUS CORPORATION LTD

CE 665	AFE # 912151	File #
Job No. 262362-00		JR-KL-JPal
Dwg. No. 262362-00-WS-0		Page 1 of 2

LICENSING INFORMATION:

1. THE PROPOSED WELL IS AT LEAST 15 km FROM THE LIMITS OF A CITY, TOWN, VILLAGE, OR HAMLET.
2. THE PROPOSED WELL IS OUTSIDE ANY POTENTIAL COAL DEVELOPMENT AREA.
3. THE PROPOSED WELL IS AT LEAST 100 m FROM ANY SURFACE IMPROVEMENTS AND AT LEAST 40 m FROM ANY SURVEYED ROAD.
4. THE PROPOSED WELL IS AT LEAST 50 km FROM A LIGHTED AERODROME.
5. THE PROPOSED WELL IS AT LEAST 15 km FROM AN UNLIGHTED AERODROME.
6. THE PROPOSED WELL IS AT LEAST 100 m FROM THE NORMAL HIGH WATER OF ANY SIGNIFICANT BODY OF WATER.
7. THERE ARE NO DWELLINGS, UNRESTRICTED COUNTRY DEVELOPMENTS OR PUBLIC FACILITIES WITHIN 15 km OF PROPOSED WELL.
8. THERE ARE NO VISIBLE IMPROVEMENTS WITHIN 200 m OF PROPOSED WELL EXCEPT AS SHOWN.
9. THE PROPOSED WELL IS NOT WITHIN A DESIGNATED SIGNIFICANT HISTORICAL SITE AREA.

YES NO

- ☒ ☐
☒ ☐
☒ ☐
☒ ☐
☒ ☐
☒ ☐
☒ ☐
☒ ☐
☒ ☐

OPERATOR:

GULF CANADA RESOURCES LIMITED

GARRY HART

Witness



Canterra Energy Ltd.

P.O. Box 1051
Calgary, Alberta
Canada T2P 2K7
Phone: (403) 267-9111
Telex: 038-22649

January 3, 1989

Alberta Environment
Land Conversation and
Reclamation Council
3rd Floor, 9820 - 106th Street
Edmonton, Alberta
T5K 2J6

Attention: Susan Slipec

Dear Madam:

Re: Reclamation Certificate
Canterra Grande Prairie 14-8-72-6-W6M
Sexsmith Area, Alberta
Our File: 1.301.900

Please be advised that operations conducted on the subject land and covered under an Alberta Surface Lease dated November 1, 1985, have been completed and have resulted in the location being deemed dry and abandoned.

At the present time Canterra Energy Ltd. has no plans for future development of the area and requests the issuance of a Reclamation Certificate at your earliest convenience.


Enclosed are two (2) copies of a plan of survey outlining, in yellow, the area to be reclaimed.

Should you require further information, please contact the undersigned at 298-7286.

Sincerely yours,

Cindy F. Miller
Surface Administrator

CFM/jr
8811-12
encl.



SITE CONDITION REPORT

COMPANY NAME:	Husky Oil Operations Ltd.
LOCATION:	Grande Prairie 14-8-72-6W6
COMPANY LAND FILE:	1.309.900
FREEHOLD/CROWN LAND:	Freehold
LEASE DATE:	November 11, 1985
LAND OWNER:	Halwa Farms Ltd.
ADDRESS:	P.O. Box 417 Grande Prairie, Alta.

TELEPHONE NO.:

CLEAN UP CONTRACTOR: D. Ray Construction

HAVE ALL IMPROVEMENTS
BEEN REMOVED: YES X NO

VEGETATION TYPE:

VEGETATION ESTABLISHED: YES _____ NO _____ NOT REQUIRED X

BUSH DISPOSAL COMPLETE: YES _____ NO _____ NOT REQUIRED X

EROSION PRESENT: YES NO X

TRENCHING METHOD: YES NO X

WATER SUPPLY WELL DRILLED: YES NO X

IF YES, SUPPLY DRILLER'S NAME: _____

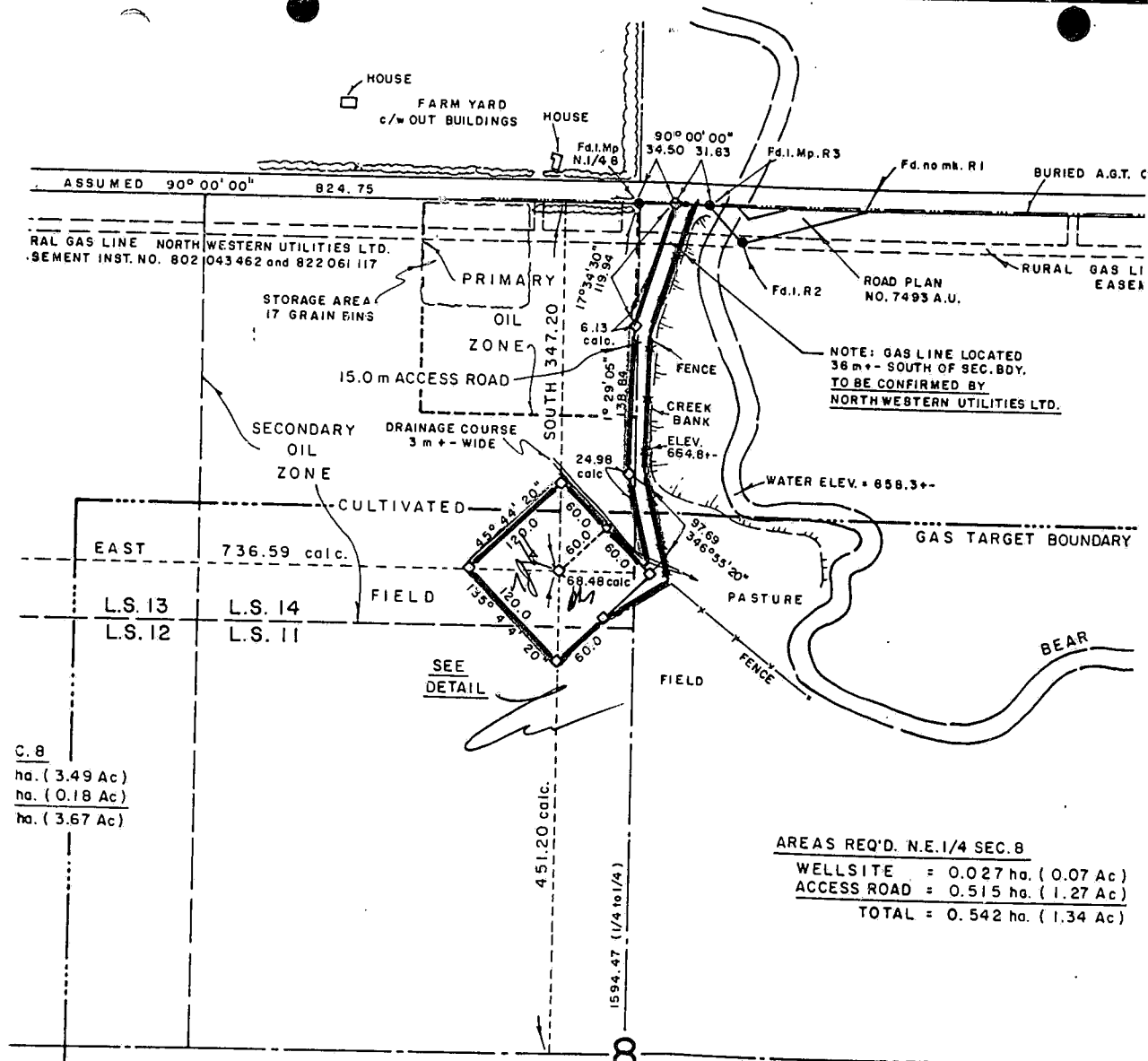
INITIAL CLEAN UP DATE: June, 1986

FINAL SITE INSPECTION:
DATE: October, 1988

COMPANY REPRESENTATIVE: Ron Stefanowski

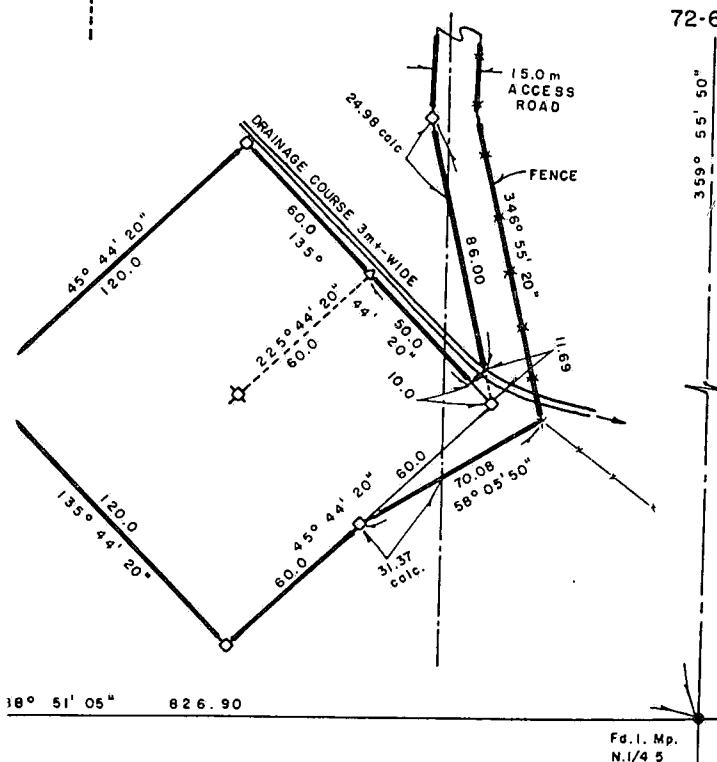
DATE OF APPLICATION FOR
RECLAMATION CERTIFICATE:

COMMENTS:



AREAS REQ'D. N.E. 1/4 SEC. 8

WELLSITE = 0.027 ha. (0.07 Ac)
ACCESS ROAD = 0.515 ha. (1.27 Ac)
TOTAL = 0.542 ha. (1.34 Ac)



NOTE: THERE ARE NO SURFACE IMPROVEMENT

CANTERRA GRAIN

PLAN OF SURVEY OF
CANTERRA GRAIN
LOCATED IN L.S. 14, N
CANTERRA ENERGY LTD.

ELEVATIONS

ON GROUND
AT WELLHEAD 664.81

N. corner = 6
E. corner = 6
S. corner = 6
W. corner = 6

LEGEND

Survey Monument found.....●
Iron Bar found.....●
Iron Bar established.....○

AREAS REQUIRED

WELLSITE = 3.1
ACCESS ROAD = 1.1
TOTAL = 5.1

SCALE 1: 5000



ENVIRONMENT
Environmental Evaluation Services
Land Conservation and
Reclamation Council

3rd Floor, Oxbridge Place, 9820 - 106 Street, Edmonton, Alberta, Canada T5K 2J6 403/427-6212 Telex 037-2006, TWX 610-831-2636

January 12, 1989

Canterra Energy Ltd.
P.O. Box 1051
CALGARY, Alberta
T2P 2K7

ATTENTION: Cindy Miller

Dear Madam:

RE: Reclamation Certificate
Request of January 3, 1989
Canterra Grande Prairie 14-8-72-6 Well
N $\frac{1}{2}$ Sec. 8 Tp. 72 Rge. 6 W. 6th Mer.
Your File: 1.301.900


This is to acknowledge receipt of your letter requesting the issuance of a Reclamation Certificate for the above lands.

An inspection will be conducted by the Council and notification as to the condition of the land will be forwarded to you at that time.

If you have any questions in this regard please contact:

Dick Anderson
Reclamation Officer
Grande Prairie, Alberta
Phone: 538-5459

Yours very truly,


S. Slipec
Secretary

/hb

cc: R. Anderson

Certificate of Title

Canada



NO.	8	1	2	1	0	1	6	9	6	A
REF.	8	1	2	0	8	4	6	8	7	
VALUES	1	0	0	0	3	0	0	0		

M	RG.	TWP.	SEC.	O.	PT.
1	6	6	7	2	8 N W

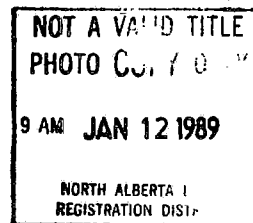
PLAN	BLK.	LOT	PT.
2			

North Alberta Land Registration District

THIS IS TO CERTIFY that HALWA FARMS LTD.

IS now the owner of an estate in fee simple
 of and in THE NORTH WEST QUARTER OF SECTION EIGHT (8)
 TOWNSHIP SEVENTY TWO (72)
 RANGE SIX (6)
 WEST OF THE SIXTH MERIDIAN,
 CONTAINING 65.2 HECTARES (161 ACRES) MORE OR LESS.

EXCEPTING THEREOUT ALL MINES AND MINERALS



SUBJECT TO THE ENCUMBRANCES, LIENS, ESTATES OR INTERESTS NOTIFIED BY MEMORANDUM
 ENDORSED HEREON, OR WHICH MAY HEREAFTER BE MADE IN THE REGISTER.

IN WITNESS WHEREOF I have hereunto subscribed my name and affixed my official seal

this FIFTH day of MAY, A.D. 1981.

Post Office Address BOX 417,
 GRANDE PRAIRIE, ALTA.



sat

Registrar

E - Easement	URW - Utility Right of Way
C - Caveat	BL - Builders Lien
Tr - Transmission	TN - Tax Notification
Tfr - Transfer	WE - Writ of Execution
Mtge - Mortgage	C.C. - Covenants and Conditions
	ENCUM - Encumbrance

Show Other Abbreviations Here

NAMEHALWA FARMS LTD.....

LAND W6TH - 6 - 72 - 8 - N.W.


TITLE										
NO.	8	1	2	1	0	1	6	9	6	A

CHARGES, LIENS AND INTERESTS.

[illegible]

Certificate of Title

Canada



NO.	8	1	2	1	0	1	6	9	6
REF.	1	1	8		Y		2	0	7
VALUES		1	0	0	0	0	0	0	0

M	RG.	TWP	SEC.	Q.	PT.
1	6	6	7	2	8 N E

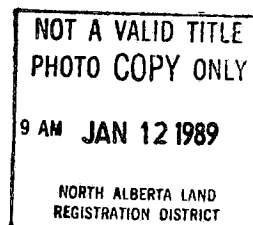
PLAN	BLK.	LOT	PT.
2			

North Alberta Land Registration District

THIS IS TO CERTIFY that HALWA FARMS LTD.

IS now the owner of an estate in fee simple
 of and in THE NORTH EAST QUARTER OF SECTION EIGHT (8)
 TOWNSHIP SEVENTY TWO (72)
 RANGE SIX (6)
 WEST OF THE SIXTH MERIDIAN,
 CONTAINING 65.2 HECTARES (161 ACRES) MORE OR LESS.
EXCEPTING THEREOUT: 0.219 HECTARES (0.54 ACRES) MORE
 OR LESS AS SHOWN ON ROAD PLAN 7493 A.U.

EXCEPTING THEREOUT ALL MINES AND MINERALS



SUBJECT TO THE ENCUMBRANCES, LIENS, ESTATES OR INTERESTS NOTIFIED BY MEMORANDUM
 ENDORSED HEREON, OR WHICH MAY HEREAFTER BE MADE IN THE REGISTER.

IN WITNESS WHEREOF I have hereunto subscribed my name and affixed my official seal

this FIFTH day of MAY, A.D. 1981.

Post Office Address BOX 417,
 GRANDE PRAIRIE, ALTA.



Halwa

AD Registrar

Show Other Abbreviations Here

ABBREVIATIONS	
E - Easement	URW - Utility Right of Way
C - Caveat	BL - Builders Lien
Tr - Transmission	TN - Tax Notification
Tfr - Transfer	WE - Writ of Execution
Mtge - Mortgage	C.C. - Covenants and Conditions
	ENCUM - Encumbrance

NAME HALWA FARMS LTD.

LAND W6TH - 6 - 72 - 8 - N.E.

TITLE NO.	8	1	2	1	0	1	6	9	6
-----------	---	---	---	---	---	---	---	---	---

CHARGES, LIENS AND INTERESTS.

[illegible]



ENVIRONMENT
Finance, Administration and
Land Reclamation Services
Land Conservation and
Reclamation Council

2nd Floor, Room 2001, 10320 - 99 Street, Grande Prairie, Alberta, Canada T8V 6J4 403/538-5459

March 26, 1990

Canterra Energy Ltd.
P.O. Box 1051
Calgary, Alberta
T2P 2K7

Attention: Cindy Miller

Dear Ms. Miller:


RE: Canterra Grande Prairie 14-8-72-6 Well
N 1/2 8-72-6-6M
File 1.301.900

Subject to your letter of January 3, 1989 requesting the issuance of a reclamation certificate an inquiry was held on-site on June 19, 1989.

The result of that inquiry revealed that a culvert was needed on the access road and top soil required on the sump area of the well site. The site will be inspected in June 1990 for crop germination and to confirm that no slumping has occurred on the sump area.


The site will be reinspected again in spring of 1990 after the site has been seeded to a crop.

Yours truly,


Richard Anderson
Reclamation Officer
Grande Prairie

RA/jlb

cc R.W. Onciul





ENVIRONMENT
Finance, Administration and
Land Reclamation Services
Land Conservation and
Reclamation Council

2nd Floor, Room 2001, 10320 - 99 Street, Grande Prairie, Alberta, Canada T8V 6J4 403/538-5459

January 17, 1991

Canterra Energy Ltd.
P.O. Box 1051
Calgary, Alberta
T2P 2K7

Attention: Cindy Miller

Dear Ms. Miller:


RE: Reclamation Certificate
Canterra Grande Prairie 14-8-72-6-6 Well
N 1/2 8-72-6-W6
File 1.301.900

Subject to your letter of January 3, 1989 requesting the issuance of a reclamation certificate, an inquiry was held on-site on August 24, 1990.

The result of the inquiry revealed the culvert on the access road had been installed satisfactorily. However, the top soil required for the sump area had not been applied as requested.

The site will be reinspected again in 1991 after the remedial work has been completed.

Yours truly,


Richard Anderson
Reclamation Officer
Grande Prairie

RA/jlb

cc R.W. Onciul

78

28817

LAND CONSERVATION AND RECLAMATION COUNCIL

INSPECTION REPORT

^{N 1/2}
~~North~~ LS. 14 SEC. 8 TP. 72 RGE. 6 W. 6 MER.

1. OWNER'S NAME HALWA FARMS LTD
OWNER'S ADDRESS PO Box 417 GRAND PRAIRIE, ALTA
CONTACTED BY TELEPHONE/PERSONALLY - DATE 19/06/89, 8/02/90 TIME 10/05/91 2:10 P.M.
ATTENDED INSPECTION YES ☒ NO ☐ COMMENTS The owner
requested a culvert be replaced and
some levelling on the runs was.
10/05/91 the reclamation is satisfactory

2. OCCUPANT'S NAME _____
OCCUPANT'S ADDRESS _____
CONTACTED BY TELEPHONE/PERSONALLY - DATE _____ TIME _____
ATTENDED INSPECTION YES ☐ NO ☐ COMMENTS _____

3. COMPANY REPRESENTATIVE CONTACTED C. Miller & Don Stefanowski
ORDER/LETTER ISSUED - WRITTEN/VERBAL - DATE 19/06/89 May 10/91
COMMENTS Requested the company to do
more reclamation work.
Reclamation satisfactory

4. MEMBER'S COMMENTS

19/06/89 Inspection showed some settling on the dump area of the well site. Drainage pattern has to be corrected and a culvert re-placed in the access road.

8/08/90 Inspection showed a good crop of wheat on the well site. The vegetation growth is as good as the adjoining field. The depression on the well site was not filled in.

10/05/91 Reclamation work complete. Depression on well site filled in and the site cultivated and seeded. Clean-up satisfactory.

FILL OUT AFTER FINAL INSPECTION

no soil samples taken
4 inspections

5. CONDITION OF LEASE ON FINAL INSPECTION DATE May 19, 1991 TIME 1:30 P.M.
BRUSH OK DEBRIS none ROCKS none SUMP OK
PITS OK SOIL gray CULTIVATION cultivated CONTOUR level
SEEDING grain FENCES none POWER LINES none TRENCHING OK
COMMENTS The owner and company were present at the final inspection. The final inspection showed the access road and well site in satisfactory condition.

TOPOGRAPHY OF ADJACENT AREA AND CURRENT USAGE level cultivated field

RELEASE OBTAINED FROM OWNER/OCCUPANT TO RETAIN

Richard Anderson
MEMBER

Albert Tomasko
MEMBER



ENVIRONMENT
Environmental Evaluation Services
Land Conservation and
Reclamation Council

3rd Floor, Oxbridge Place, 9820 - 106 Street, Edmonton, Alberta, Canada T5K 2J6 403/427-6212. Telex 037-2006, TWX 610-831-2636

Canterra Energy Ltd.
P.O. Box 1051
CALGARY, Alberta


RECLAMATION CERTIFICATE NO. 28817

Pursuant to Section 54 subsection (1) of the Land Surface
Conservation and Reclamation Act this is to certify that the
surface of the land held by Canterra Energy Ltd.

within N $\frac{1}{2}$ Sec. 8 Tp. 72 Rge. 6 W. 6th Mer.

in connection with or incidental to Canterra Grande Prairie
14-8-72-6 well, as shown outlined in yellow on the plan
attached hereto, was found to be in a satisfactory condition.

Dated at *GRANDE PRAIRIE*, Alberta
this *10* day of *MAY*, 19*91*


Member-Environment


Member-County No. 1

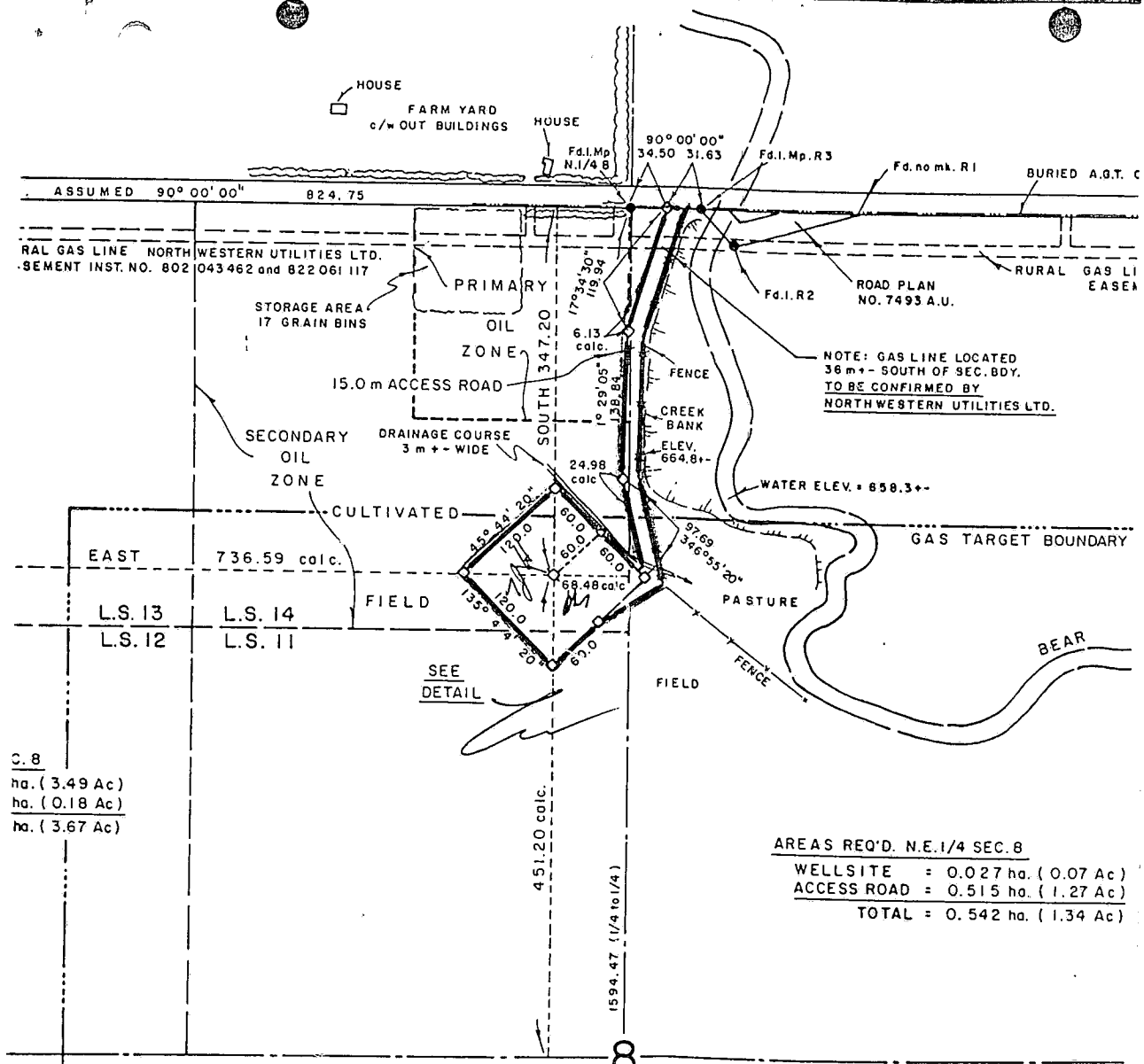
Copy sent to:

Date:

Halwa Farms Ltd.
P.O. Box 417
GRANDE PRAIRIE, Alberta
T8V 3A5

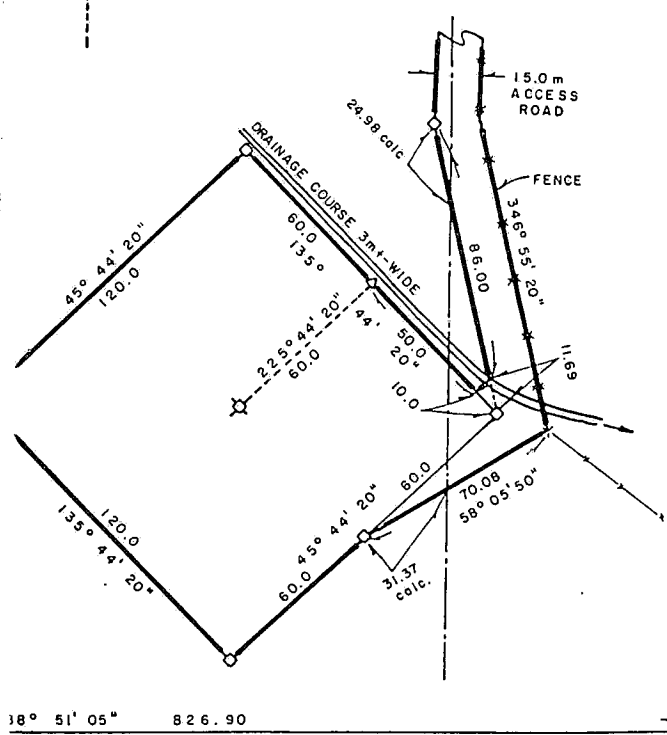
May 23, 1991


M. O'Hara
Acting Secretary



C. 8
ha. (3.49 Ac)
ha. (0.18 Ac)
ha. (3.67 Ac)

AREAS REQ'D. N.E. 1/4 SEC. 8
WELLSITE = 0.027 ha. (0.07 Ac)
ACCESS ROAD = 0.515 ha. (1.27 Ac)
TOTAL = 0.542 ha. (1.34 Ac)



NOTE: THERE ARE NO SURFACE IMPROVEMENT

CANTERRA
PLAN OF SURVEY OF
CANTERRA GRAI
LOCATED IN L.S. 14, N
CANTERRA ENERGY LTD.

ELEVATIONS	
ON GROUND	N. corner = 6
AT WELLHEAD	E. corner = 6
	S. corner = 6
	W. corner = 6
LEGEND	
Survey Monument found.....●	WELLSITE = 3.1
Iron Bar found.....●	ACCESS ROAD = 1.1
Iron Bar established.....○	
SCALE 1: 5000	TOTAL = 5

Date Recorded Nov 22/83



Date Searched Nov 22/83

**Amoco Canada
Petroleum Company Ltd.**
P.O. Box 9900
Drayton Valley, Alberta T0E 0M0

W.A. Heth
District Superintendent

1983-11-14

Land Conservation & Reclamation Council
3rd Floor, Oxbridge Place
9820 - 106 Street
Edmonton, AB
T5K 2J6

Cancellation of ER 704, Lawrence Murray Helm, Twp. 72-6 W6M; SW 18;
FILE: LEP - Clairmont 6-18-72-6 W6M L.F.

Amoco Canada has completed restoration of the above location and therefore requests that a Reclamation Certificate be issued on same.

Information required for the issuance of a Reclamation Certificate is attached and summarized on the covering information sheet.

Should additional information be required please contact Dave Baranyk at 542-8111, Drayton Valley.

A handwritten signature in dark ink, appearing to be "DJB", written in a cursive style.

DJB/dfs

Attachment

1. Complete legal description of disposition:

Twp. 72, Rge. 6, W6M; SW 18

2. Plan, outlined in yellow, the area to be surrendered:

2 copies attached

3. Date of surface lease or right of entry order:

November 1, 1976

4. Land owner and/or occupants name and address:

Lawrence Murray Helm
Box 405
Grande Prairie, AB

5. Clean-up contractor name and address and approximate date clean-up completed:

November 1983 by: Krause Enterprises (Northern) Ltd.
9715 - 115 Street
Grande Prairie, AB
T8V 5S4

6. If pipeline, roadway, fence, etc. is left in place, enclose a copy of release signed by owner/occupant:

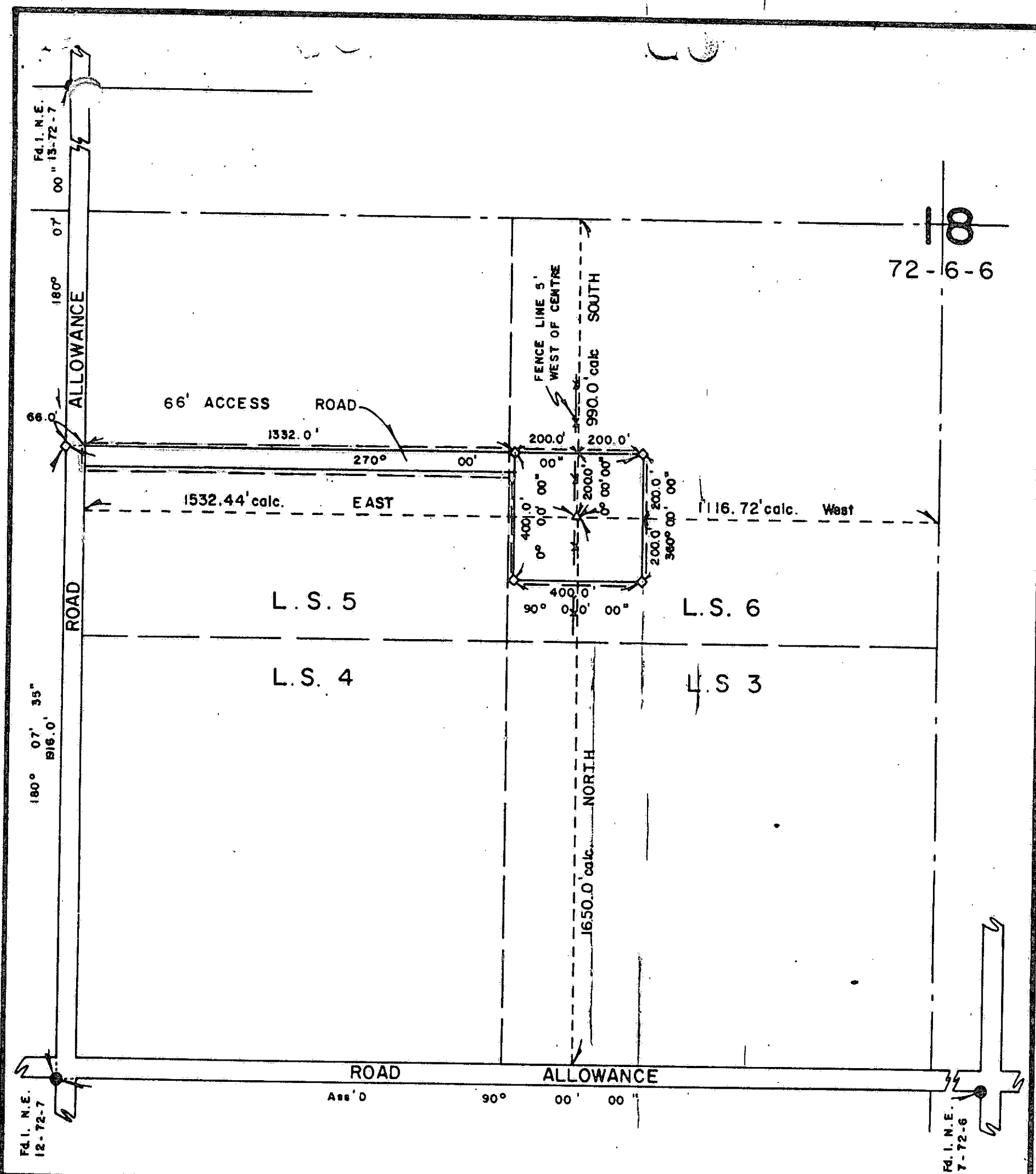
- Not Applicable -

7. Well status:

Abandoned 77-04-11

8. Other pertinent information:

Inspected by J. Penning - Amoco Grande Prairie



AMOCO CANADA PETROLEUM COMPANY LTD.

PLAN OF SURVEY OF WELLSITE LOCATION AND ACCESS ROAD

AMOCO ET AL CLAIRMONT 6-18-72-6

LOCATED IN L.S. 6 , S.W. 1/4 SEC. 18 , TWP. 72 , RGE. 6 , W. 6 M.

SIGNATURES:

AMOCO CANADA PETROLEUM COMPANY LTD.

I hereby certify that the survey represented by this plan is correct and true and was completed on October 5th, 1976

A.L.S.

Witness

ELEVATION




ON GROUND : 2193.5
AT WELLHEAD :

N.E. corner	2195.7
S.E. corner	2194.8
N.W. corner	2191.4
S.W. corner	2192.6

CO-ORDINATES

WELLHEAD IS LOCATED
1650.0 FEET NORTH OF THE SOUTH BOY.
AND 1532.44 FEET EAST OF THE WEST BOY.
OF THE S.W. 1/4 Sec. 18 - 72 - 6 - 6

LEGEND

Survey Monument found 
 Iron Bar found 
 Iron Bar established 

AREAS REQUIRED

WELLSITE	=	3.67	ACRES
ACCESS ROAD	=	2.02	ACRES
CAMP SITE	=		ACRES
TOTAL AREA	=	5.69	ACRES

HOSFORD, IMPEY & WELTER LTD.
10404 - 100 th. Street,
Grande Prairie, Alberta.

GRANDE PRAIRIE, EDMONTON, WHITEHORSE, YELLOWKNIFE.

FILE No. 7 6 3 4 9	DATE: October 6th, 1976
--------------------	-------------------------

SCALE: 1" = 400'



ENVIRONMENT
Environmental Evaluation Services
Land Conservation and
Reclamation Council

3rd Floor, Oxbridge Place, 9820 - 106 Street, Edmonton, Alberta, Canada T5K 2J6 403/427-6212 Telex 037-2006, TWX 610-831-2636 •

November 22, 1983

Amoco Canada Petroleum Company Ltd.
P.O. Box 9900
DRAYTON VALLEY, Alberta
T0E 0M0

ATTENTION: Dave Baranyk

Dear Sir:

RE: Reclamation Certificate
Request of November 14, 1983
Amoco et al Clairmont 6-18-72-6 Well
SW 1/4 Sec. 18, Twp. 72, Rge. 6, W. 6th Mer.
Your File: LEP - Clairmont 6-18-72-6 W6M L.F.

This is to acknowledge receipt of your letter requesting the issuance of a Reclamation Certificate for the above lands.

An inspection will be conducted in the near future and you will be advised accordingly.

If you have any questions in this regard please contact:

Richard Anderson
Reclamation Officer
Grande Prairie, Alberta
Phone: 539-2459

Yours very truly,

A handwritten signature in dark ink, appearing to be "S. Slipec".

S. Slipec
Secretary

vmm

c.c. R. Anderson

Certificate of Title

Canada

RENEWAL

5483 N.Y.



NO.	2	2	-	W	-	2	2	7
REF.	1	2	7	-	M	-	2	0
VALUE \$		2	2	0	0	0	0	0

M	RG.	TWP.	SEC.	Q	P1
1	6	6	7	2	7 N W +

PLAN	BLK.	LOT	PT.
2			

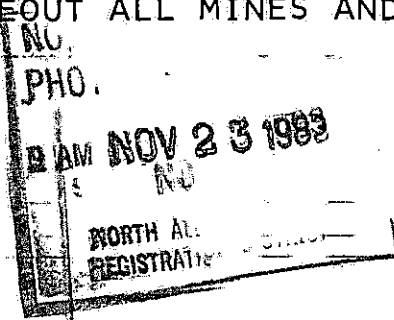
North Alberta Land Registration District

THIS IS TO CERTIFY that LAWRENCE MURRAY HELM,
OF GRANDE PRAIRIE, IN THE PROVINCE OF ALBERTA

IS now the owner of an estate in fee simple

of and in FIRST: THE NORTH WEST QUARTER OF SECTION SEVEN (7)
TOWNSHIP SEVENTY TWO (72)
RANGE SIX (6)
WEST OF THE SIXTH MERIDIAN,
CONTAINING 65.2 HECTARES (161 ACRES) MORE OR LESS.
EXCEPTING THEREOUT ALL MINES AND MINERALS.

SECONDLY: THE SOUTH WEST QUARTER OF SECTION EIGHTEEN (18)
SAID TOWNSHIP AND RANGE,
CONTAINING 65.2 HECTARES (161 ACRES) MORE OR LESS.
EXCEPTING THEREOUT ALL MINES AND MINERALS.



SUBJECT TO THE ENCUMBRANCES, LIENS, ESTATES OR INTERESTS NOTIFIED BY MEMORANDUM
ENDORSED HEREON, OR WHICH MAY HEREAFTER BE MADE IN THE REGISTER.

IN WITNESS WHEREOF I have hereunto subscribed my name and affixed my official seal

this 5TH day of SEPTEMBER 1967

Post Office Address BOX 405
GRANDE PRAIRIE, ALBERTA

JO



[Signature] AD Registrar

E – Easement	URW – Utility Right of Way
C – Caveat	BL – Builders Lien
Tr – Transmission	TN – Tax Notification
Tfr – Transfer	WE – Writ of Execution
Mtge – Mortgage	C.C. – Covenants and Conditions
	ENCUM – Encumbrance

TITLE								
NO.	2	2	-	W	-	2	2	7

LAWRENCE MURRAY HELM

NAME
6 - 6 - 72 - 7 - N.W. +
LAND

Show Other Abbreviations Here

CHARGES, LIENS AND INTERESTS.

[illegible]

LAND CONSERVATION AND RECLAMATION COUNCIL

INSPECTION REPORT

SW1/2 LS. 6 SEC. 18 TP. 72 RGE. 6 W. 6 MER.

1. OWNER'S NAME LAWRENCE MURRAY Helm
 OWNER'S ADDRESS Box 405 Grande Prairie, Alta. T8V 3A5
 CONTACTED BY TELEPHONE/PERSONALLY - DATE July 19/84 TIME 3:30 P.M.
 ATTENDED INSPECTION YES ☒ NO ☐ COMMENTS The owner
was satisfied with the clean-up
of the access road and well site.

2. OCCUPANT'S NAME _____
 OCCUPANT'S ADDRESS _____
 CONTACTED BY TELEPHONE/PERSONALLY - DATE _____ TIME _____
 ATTENDED INSPECTION YES ☐ NO ☐ COMMENTS _____

3. COMPANY REPRESENTATIVE CONTACTED Dave Baranyski - Claude Tael
 ORDER/LETTER ISSUED - WRITTEN/VERBAL - DATE July 29, 1984
 COMMENTS Clean-up satisfactory

4. MEMBERS COMMENTS 19/07/84 Inspection showed a lot
of water on the area. Inspection not
complete.
10/2/84 Clean-up of the access road
and well site is satisfactory

FILL OUT AFTER FINAL INSPECTION

5. CONDITION OF LEASE ON FINAL INSPECTION DATE July 17/84 TIME 3:30 P.M.

BRUSH DEBRIS ROCKS none SUMP ok

PITS ok SOIL CULTIVATION field CONTOUR level

SEEDING seeded to barley FENCES POWER LINES OTHER

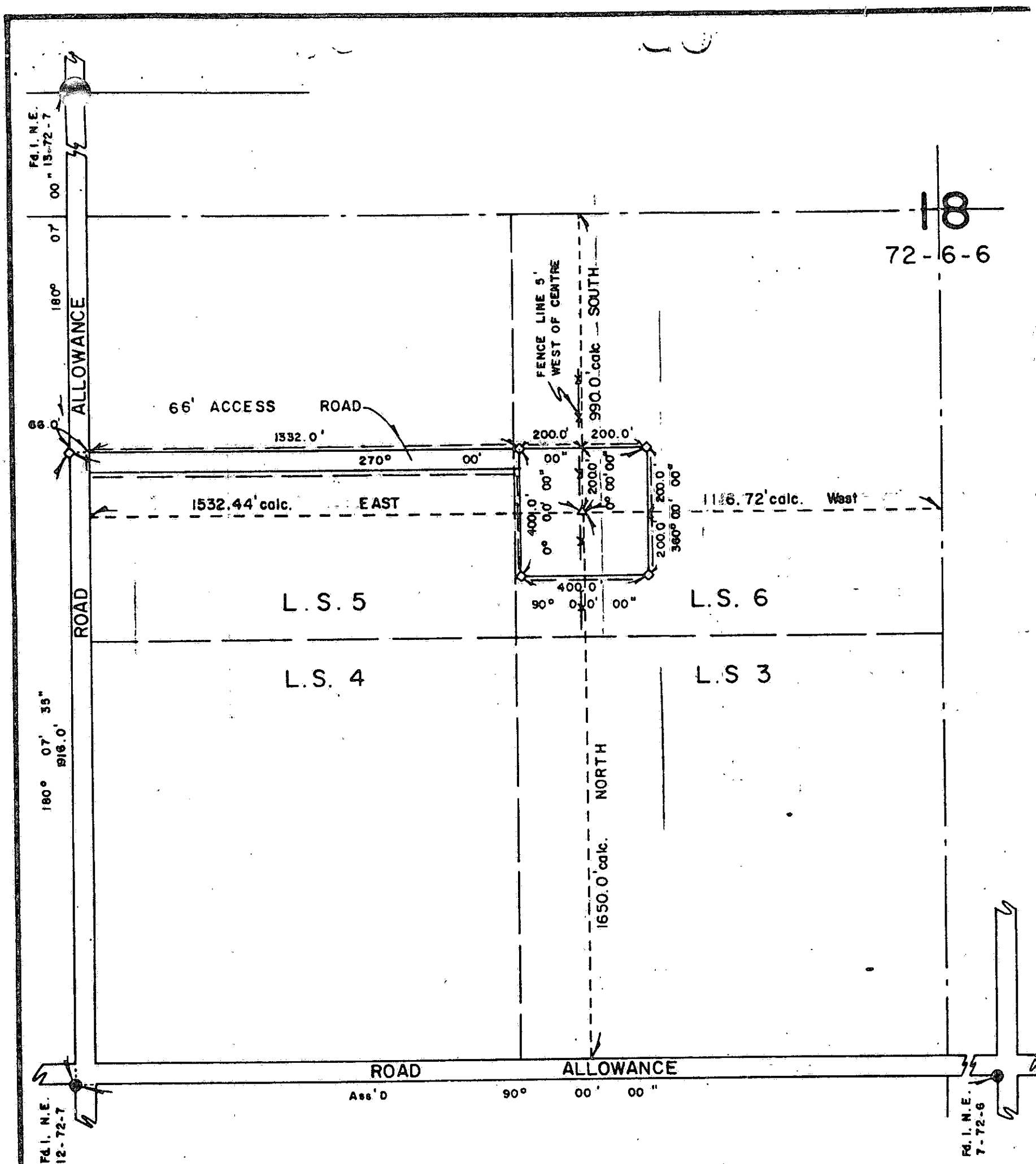
COMMENTS The owner was present on site
for final inspection. He was satisfied
with the clean-up and the crop on ~~in~~ the
access road and well site.

TOPOGRAPHY OF ADJACENT AREA AND CURRENT USAGE a level cultivated
field.

RELEASE OBTAINED FROM OWNER/OCCUPANT TO RETAIN

Richard Anderson
MEMBER

Norman E. Stanley
MEMBER



AMOCO CANADA PETROLEUM COMPANY LTD.

PLAN OF SURVEY OF WELLSITE LOCATION AND ACCESS ROAD

AMOCO ET AL CLAIRMONT 6-18-72-6

LOCATED IN L.S. 6 , S.W. 1/4 SEC. 18 , TWP. 72 , RGE. 6 , W. 6 M.

SIGNATURES:
AMOCO CANADA PETROLEUM COMPANY LTD.

I hereby certify that the survey represented by this plan is correct and true and was completed on October 5th, 1976

[Signature] A.L.S.
[Signature] Witness.

ELEVATION

ON GROUND : 2193.5
AT WELLHEAD :

N.E. corner 2195.7
S.E. corner 2194.8
N.W. corner 2191.4
S.W. corner 2192.6

CO-ORDINATES

WELLHEAD IS LOCATED
1650.0 FEET NORTH OF THE SOUTH BDY.
AND 1532.44 FEET EAST OF THE WEST BDY.
OF THE S.W. 1/4 Sec. 18 - 72 - 6 - 6

LEGEND

Survey Monument found
Iron Bar found
Iron Bar established

AREAS REQUIRED

WELLSITE = 3.67 ACRES
ACCESS ROAD = 2.02 ACRES
CAMP SITE = ACRES
TOTAL AREA = 5.69 ACRES

HOSFORD, IMPEY & WELTER LTD.
10404 - 100 th. Street,
Grande Prairie, Alberta.

GRANDE PRAIRIE, EDMONTON, WHITEHORSE, YELLOWKNIFE.
FILE No. 7 6 3 4 9 DATE: October 6th, 1976

SCALE: 1" = 400'



ENVIRONMENT
Environmental Evaluation Services
Land Conservation and
Reclamation Council

3rd Floor, Oxbridge Place, 9820 - 106 Street, Edmonton, Alberta, Canada T5K 2J6 403/427-6212 Telex 037-2006, TWX 610-831-2636

Amoco Canada Petroleum
Company Ltd.
P.O. Box 9900
DRAYTON VALLEY, Alberta

RECLAMATION CERTIFICATE NO. 23231

Pursuant to Section 54 subsection (1) of the Land Surface
Conservation and Reclamation Act this is to certify that the
surface of the land held by Amoco Canada Petroleum Company
Ltd.

within SW $\frac{1}{4}$ Sec. 18 Tp. 72 Rge. 6 W. 6th Mer.

in connection with or incidental to Amoco et al Clairmont
6-18-72-6 well, as shown outlined in yellow on the plan
attached hereto, was found to be in a satisfactory condition.

Dated at *Grande Prairie*, Alberta
this *19* day of *July*, 19*84*

Richard Conderson
Member-Environment

Norman E. Stanley
Member-County No. 1

Copy sent by REGISTERED MAIL to:

Lawrence Murray Helm
Box 405
GRANDE PRAIRIE, Alberta

Date:

August 8, 1984

(for) R. Slipec
S. Slipec
Secretary

Petro-Canada Inc.

P.O. Box 2844
Calgary, Alberta T2P 3E3
Telephone (403) 296-8000
Telex 03-825753

Petro-Canada Inc.

C.P. 2844
Calgary (Alberta) T2P 3E3
Téléphone (403) 296-8000
Télex 03-825753



December 2, 1985

Recorded Dec 5/85

Date Searched Dec 5/85

Land Conservation and Reclamation Council
Alberta Environment
9820 - 106 Street
Edmonton, Alberta
T5K 2J6

Attention: Ms. Susan Slipec
Deputy Secretary

Dear Susan:

Re: Right of Entry Board Order No. E1786/84
Respondents: Robert B. Kaut &
Elizabeth C. Kaut of
General Delivery, Grande Prairie
Alberta
PCI Grande Prairie, 16-17-72-6-W6M, File: 19748

780 227

The well in 16-17-72-6-W6M was drilled and abandoned. Rig was released August 17, 1984.

As the location is cleaned up, we would like to request Reclamation Certificate. Enclosed is a Final Release and a survey plan showing the surrendered area outlined in yellow.

Thank you for your assistance.

Yours very truly,

PETRO-CANADA INC.

Cindy Fraser

Cindy Fraser
Land Clerk
Surface Land Unit

cf:
enclosures

D.M.S.L

RELEASE

KNOW ALL MEN BY THESE PRESENTS that X We, Robert B. Kaut & Elizabeth C. Kaut
of Grande Prairie, in the Province of Alberta

in consideration of the sum of ONE HUNDRED DOLLARS, the receipt whereof I hereby acknowledge, do hereby remise, release, and forever discharge PETRO-CANADA INC. of the City of Calgary, in the Province of Alberta, its successors and assigns of and from all manner of actions, causes of action, debts, accounts, covenants, contracts, claims and demands whatsoever which against the said PETRO-CANADA INC. I ever had, now have, or which my heirs, executors, administrators or assigns shall or may have for or by reason of any cause, matter or end whatsoever existing up to the present time and in particular and without in any way restricting the generality of the foregoing by reason of the said PETRO-CANADA INC. carrying on drilling operations for the recovery of petroleum and natural gas upon the following lands:

PCI Grande Prairie, 16-17-72-6-W6M, Wellsite & Access Rd.

AND I HEREBY ACKNOWLEDGE that the said PETRO-CANADA INC. has cleaned up and restored its wellsite situated upon the above mentioned lands, to my complete and absolute satisfaction.

AND I FURTHER AGREE to the surrender and termination effective this date, of the RIGHT OF ENTRY dated the 8th day of JUNE A.D. 1984 between myself and PETRO-CANADA INC.

IN WITNESS WHEREOF I have hereunto set my hand and seal this 15th day of NOVEMBER, 1985.

SIGNED, SEALED AND DELIVERED)

in the presence of)

Ch. Taylor)

Elizabeth Kaut
ELIZABETH C. KAUT

R.B. Kaut
ROBERT B. KAUT

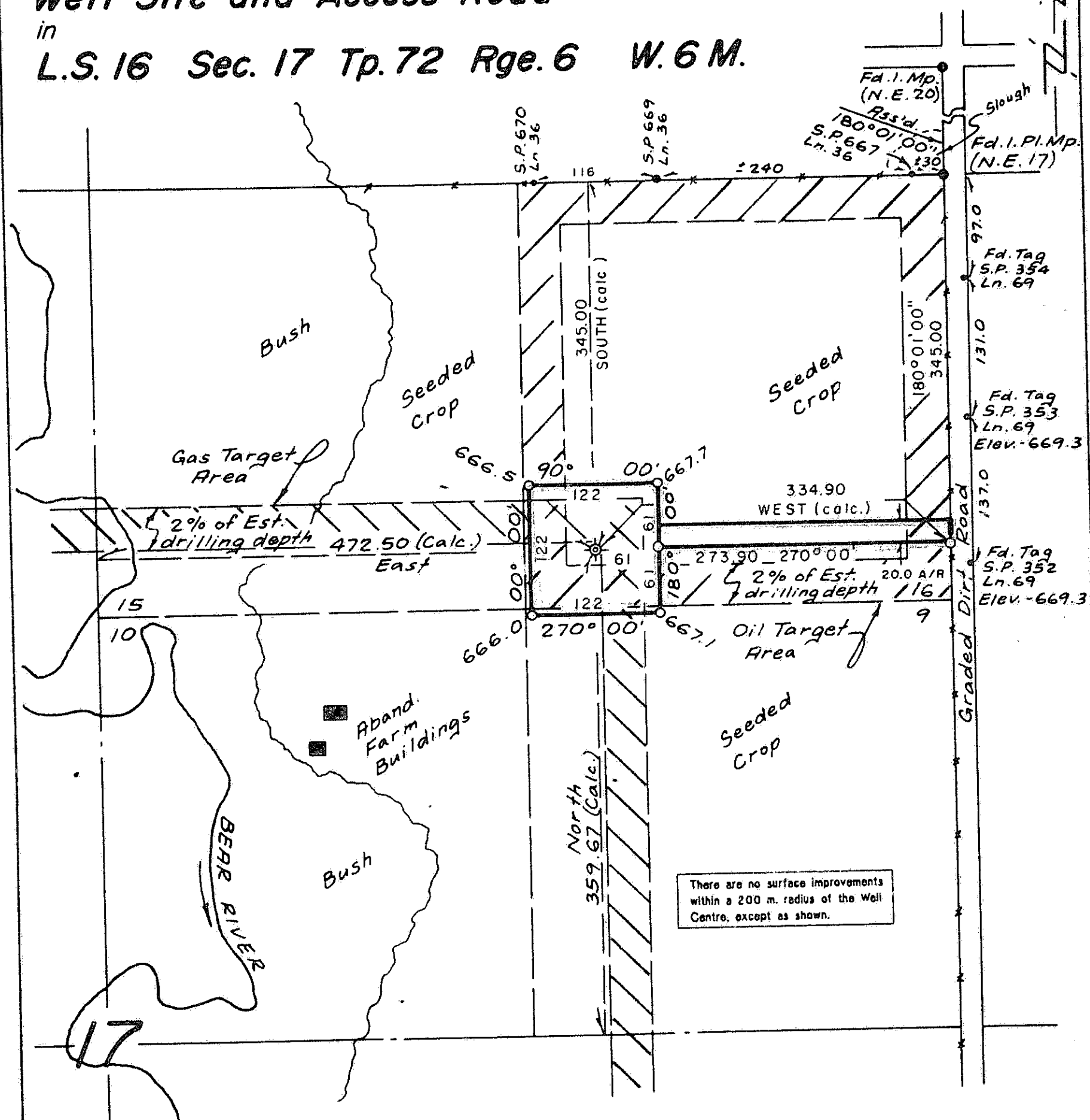
Plan Showing Survey of

PC' GRANDE PRAIRIE 16-17-72-6

Well Site and Access Road


in

L.S. 16 Sec. 17 Tp. 72 Rge. 6 W. 6 M.



I certify that the survey represented by this plan is correct and true to the best of my knowledge and was completed on the 31st day of May, 1984.

[Signature] A.L.S.
D. Hill Witness



EDMONTON-439-7365
 CALGARY-248-1966

OPERATOR:
PETRO-CANADA INC.

ELEVATION: 666.89 Ground

CO-ORDINATES:

345.00 m. S. of N. Bdy. } Sec. 17
 334.90 m. W. of E. Bdy. }

AREAS:

	HECTARES	ACRES
Well Site =	1.488	3.68
Access Road =	0.548	1.35
Total =	2.036	5.03

Survey marks found shown thus: ●
 Survey marks placed shown thus: ○
 Portions referred to outlined in red.
 Distances are in metres.

SCALE - 1:5000

Job No E-400-84

J.M. - D.W. - V.L.


D.M.S.L.

Certificate of Title

Canada

RENEWAL

7231 N.V.



NO.	2	2	5	-	M	-	2	0	9
REF.	1	5	3	-	C	-	1	5	3
VALUES							2	8	0 0 0 0 0

M	RG.	TWP.	SEC.	Q.	PT.
1	6	6	7 2	1 7 E	1/2

PLAN	BLK.	LOT	PT.
2			

North Alberta Land Registration District

THIS IS TO CERTIFY that ROBERT B. KAUT (FARMERS) AND ELIZABETH C. KAUT (HIS WIFE)
BOTH OF GRANDE PRAIRIE IN THE PROVINCE OF ALBERTA.

ARE now the owner S of an estate in fee simple AS JOINT TENANTS.

of and in THE EAST HALF OF SECTION SEVENTEEN (17)


TOWNSHIP SEVENTY TWO (72)

RANGE SIX (6)

WEST OF THE SIXTH MERIDIAN

CONTAINING 130 HECTARES (322 ACRES) MORE OR LESS.

EXCEPTING THEREOUT ALL MINES AND MINERALS.



SUBJECT TO THE ENCUMBRANCES, LIENS, ESTATES OR INTERESTS NOTIFIED BY MEMORANDUM, ENDORSED HEREON, OR WHICH MAY HEREAFTER BE MADE IN THE REGISTER.

IN WITNESS WHEREOF I have hereunto subscribed my name and affixed my official seal

this SECOND day of DECEMBER, A.D. 1964.

Post Office Address BOX 451

GRANDE PRAIRIE, ALTA.



A.D. Registrar

North Alberta Land Registration District

A.G. 699
Rev. 7/77

CRR

D.M.S.I.

[illegible]

L.S. 16 Sec. 17 Tp. 72 Rge. 6 W. 6 M.





ENVIRONMENT
Environmental Evaluation Services
Land Conservation and
Reclamation Council

Office of J.M. King, Chairman

3rd Floor, Oxbridge Place, 9820 - 106 Street, Edmonton, Alberta, Canada T5K 2J6 403/427-6202 Telex 037-2006, TWX 610-831-2636

December 5, 1985

County No. 1

RECLAMATION CERTIFICATE NO. 6799


Pursuant to Section 55 subsection (1) of the Land Surface Conservation and Reclamation Act this is to certify that consent has been given to the surrender of the surface lease held by Petro-Canada Inc.

within NE $\frac{1}{4}$ Sec. 17 Tp. 72 Rge. 6 W. 6th Mer.

in connection with or incidental to PCI Grande Prairie 16-17-72-6 well, as shown outlined in yellow on the plan attached hereto.

Pursuant to Section 55 subsection (2) of the Act the Council will be holding an inquiry with respect to the condition of the land referred to in this certificate.

Acting


CHAIRMAN, LAND CONSERVATION
AND RECLAMATION COUNCIL

D.M.S.L.

Alberta
ENVIRONMENT
Environmental Evaluation Services
Land Conservation and
Reclamation Council

3rd Floor, Oxbridge Place, 9820 - 106 Street, Edmonton, Alberta, Canada T5K 2J6 403/427-6212 Telex 037-2006, TWX 610-831-2636

December 13, 1985

Petro-Canada Inc.
P.O. Box 2844
CALGARY, Alberta
T2P 3E3

ATTENTION: Cindy Fraser

Dear Madam:

RE: PCI GRANDE PRAIRIE 16-17-72-6 WELL
NE $\frac{1}{4}$ SEC. 17 TP. 72 RGE. 6 W. 6TH MER.
YOUR FILE: 19748

With reference to your letter of December 2, 1985, I enclose a copy of Reclamation Certificate No. 6799 dated December 5, 1985.

As indicated in the Reclamation Certificate an inspection will be held by the Council and notification as to the condition of the land will be forwarded to you at that time.

If you have any questions in this regard please contact:

Richard Anderson
Reclamation Officer
Grande Prairie, Alberta
Phone: 538-5459

Yours very truly,

(S) R. Slipec
S. Slipec
Secretary

/sd
Encl.

c.c. R. Anderson
Robert B. Kaut and
Elizabeth C. Kaut

(Registered Mail)

D.M.S.L

LAND CONSERVATION AND RECLAMATION COUNCIL

INSPECTION REPORT

NE 1/4 LS. 16 SEC. 17 TP. 72 RGE. 6 W. 6 NEF.

1. OWNER'S NAME Robert B. Kaut & Elizabeth Kaut
 OWNER'S ADDRESS General Delivery Grande Prairie, Alta
 CONTACTED BY TELEPHONE/PERSONALLY - DATE 25/06/87 TIME 1:00 PM
 ATTENDED INSPECTION YES ☐ NO ☒ COMMENTS The owner phoned the office stating he was satisfied with the clean-up. If any problems occurred he would do the clean-up work.
25/06/87 Clean-up satisfactory

2. OCCUPANT'S NAME _____
 OCCUPANT'S ADDRESS _____
 CONTACTED BY TELEPHONE/PERSONALLY - DATE _____ TIME _____
 ATTENDED INSPECTION YES ☐ NO ☐ COMMENTS _____

3. COMPANY REPRESENTATIVE CONTACTED Ron Thompson
 ORDER/LETTER ISSUED - WRITTEN/VERBAL - DATE 18/06/86
 COMMENTS Informed the company of the deposition on the well site

4. MEMBERS COMMENTS 18/06/86 Inspection showed some settling occurring on the ramp area of the well site. The access road and well site are seeded to rape. Grass growth is satisfactory.

4. MEMBER'S COMMENTS (Continued)

27/05/87 The owner is filling the
the depressions on the well site. He
has farmed through them and seeded
the area. There is no water ponding on
the site and cultivation is satisfactory.
Crop growth satisfactory.

25/07/87 Clean-up is satisfactory

FILL OUT AFTER FINAL INSPECTION

5. CONDITION OF LEASE ON FINAL INSPECTION DATE July 25/87 TIME 1:30 P.M.
BRUSH none DEBRIS none ROCKS none SUMP ok
PITS ok SOIL grey humic #2c CULTIVATION cultivated CONTOUR level
SEEDING rape FENCES none POWER LINES none OTHER —
COMMENTS The owner was not present at final
inspection. Inspection showed the access
road and well site in satisfactory
condition
TOPOGRAPHY OF ADJACENT AREA AND CURRENT USAGE a level cultivated
field.
RELEASE OBTAINED FROM OWNER/OCCUPANT TO RETAIN —

Richard Bradburn
MEMBER

W.C.V. Boyd
MEMBER

L.S. 16 Sec. 17 Tp. 72 Rge. 6 W. 6 M.



Alberta
ENVIRONMENT
Environmental Evaluation Services
Land Conservation and
Reclamation Council

3rd Floor, Oxbridge Place, 9820 - 106 Street, Edmonton, Alberta, Canada T5K 2J6 403/427-6212 Telex 037-2006, TWX 610-831-2636

Petro-Canada Inc.
P.O. Box 2844
CALGARY, Alberta

RE: PCI GRANDE PRAIRIE 16-17-72-6 WELL
NE $\frac{1}{4}$ SEC. 17 TP. 72 RGE. 6 W. 6TH MER.
RECLAMATION CERTIFICATE NO. 6799

An inquiry has been held pursuant to Section 55 subsection (2) of the Land Surface Conservation and Reclamation Act and this is to certify that the surface of the land was found to be in a satisfactory condition.

Dated at *GRANDE PRAIRIE*, Alberta
this *25* day of *July*, 19 *87*

Richard Anderson
Member-Environment

W.C.V. Boyd
Member-County No. 1

Copy sent to:

Robert B. Kaut and
Elizabeth C. Kaut
General Delivery
GRANDE PRAIRIE, Alberta

Date:

August 5, 1987

S. Slipec
S. Slipec
Secretary

D.M.S.L.

Table D1: Summary of Municipal Files

Report Title	Location	Date	Summary
Environmental Reserve Easement	NE-08-072-06 W6M	2-Dec-11	Contract between Happy Trails Campground & Cabins Inc. and County of Grande Prairie No. 1 for an Environmental Reserve Easement.
Use of Land Without a Development Permit Lot 2 Plan 962-1079 (NE-08-072-06 W6M)	NE-08-072-06 W6M	15-May-06	Stop order from County of Grande Prairie No. 1 to landowner to stop construction of campground because it does not comply with Land Use Bylaw.
Storm Water Management Pond Inspection at NE-08-072-06 W6M	NE-08-072-06 W6M	16-Nov-07	Letter from Alberta Environment to Happy Trails Campground requesting Happy Trails submit an application for the planned construction of a stormwater management pond.
Stormwater Management Pond at Country Roads RV Park	NW-09-072-06 W6M	2006-2008	Several documents associated with the development of a stormwater management pond. Letters address whether the pond meets Alberta Environment regulations. A final letter from 2011 appears to suggest the pond complies with Alberta Environment regulations.
Snow Dump Site	NE-32-072-06 W6M	Jan 2012-Dec 2013	Several documents regarding non-complying snow dump site at NE-32-071-06 W6M.
Development Permit Application for Storage of Anhydrous Ammonia	NE-04-072-06 W6M	25-Mar-77	A development permit to store anhydrous ammonia in a 60 ton storage tank in southeast corner of NE-04-072-06 W6M.
Drainage on S1/2 8 and SW-09-072-06 W6M	S1/2 8 and SW-09-072-06 W6M	20-Nov-81	Erosion control required along banks of channel in erosion project.

Enforcement Actions

1 Apr 2008 – 30 Jun 2008


<i>Company/Individual</i>	<i>Municipality / LLD</i>	<i>Decision Date/ Penalty</i>	<i>Act/ Regulation</i>	<i>Comments / Disposition</i>
Warning Letters				
Binkowski, Diethelm	Leduc County NE-25-50-25-W4	11-Apr-08	WA 36(1)	Mr. Binkowski conducted an activity, construction within the 100 year flood plain without an Approval.
DHB Holdings Ltd.	Leduc County NE-25-50-25-W4	11-Apr-08	WA 36(1)	The Company conducted an activity, construction within the 100 year flood plain without an Approval.
Wetaskiwin No. 10, County of	County of Wetaskiwin SE-18-46-3-W5 NE-18-46-3-W5 NE-11-47-28-W4	16-Apr-08	WA 142(1)(e)	The County failed to report the monthly readings of the number of volume of water pumped, monthly measurements of water levels, and the total annual quantity of water pumped as set out within their licences.
Marr, Jason	Seba Beach Plan 1991HW, Block 1, Lot 17 Plan 1991HW, Block 1, Lot 16	23-Apr-08	AEPEA(R) 181	Mr. Marr conducted an activity, burning of a brush pile on the ice of Wabamun Lake without authorization.
Spray Lake Sawmills (1980) Ltd.	Cochrane NE-34-25-4-W5	28-Apr-08	AEPEA(R) 227(e)	The Company operates the Cochrane Wood Processing Plant pursuant to an Approval. It contravened its approval with late submission of the Soil Monitoring Program Proposal and the Soil Monitoring Program Report.
Spectra Energy Midstream Corporation	County of Stettler NE-33-38-22-W4	09-May-08	AEPEA(R) 227(e)	The Company operates the Nevis sour gas processing plant pursuant to an Approval. It contravened its licence with the Total Suspended Solids exceeding the limit set out within the Approval and failing to immediately report the exceedance.
Country Roads RV Park Inc.	Grande Prairie SW-9-72-6-W6	16-May-08	AEPEA(R) 61	The Company conducted an activity, the unauthorized release of wastewater from a lagoon into a watercourse.
LaPrairie Group Contractors (Alberta) Ltd.	MD of Northern Lights NW-23-101-23-W5 Plan 3352NY	16-May-08	AEPEA(R) 227(i)	The Company failed to meet the amended deadline for submission of the remediation plan required under the Environmental Protection Order.

REPORTING PERIOD:
1 Apr 2008 - 30 Jun 2008








Page 12 of 14

[Skip To Navigation](#)[Skip To Content](#)

- [Using This Site](#)
- [Ministries](#) |
- [Contact Government](#) |
- [Government of Alberta Home](#) |

Authorization Viewer	Traditional Agriculture Registration Viewer	Public Notices Viewer	Help
Authorization Viewer - Search Results			
The Search Used the Following Values:			
Legal Land Location: 04-072-06-W6			
Act / Document Type: Water Act, EPEA			
Show Inactive Authorizations: Yes			
<p>The resulting Authorizations based on the search criteria will be displayed below. A  will appear next to the Authorization when documentation is available for viewing or downloading. Please click Viewer Help if you encounter problems viewing the Authorization document.</p>			

9 Result(s)

	Notice 00188829-00-00 under the provisions of the <i>Water Act</i> , Code of Practice for <i>Pipelines and Telecommunication Lines Crossing a Water Body</i> at SW 3-72-6-W6 * affecting the Bear River (36-070-04-W6) was received from ATCO PIPELINES on Jul. 30, 2002. * Additional locations and water bodies, including the queried location, are associated with this notice.
	Notice 00188829-00-00 under the provisions of the <i>Water Act</i> , Code of Practice for <i>Pipelines and Telecommunication Lines Crossing a Water Body</i> at SW 3-72-6-W6 * affecting the Bear River (36-070-04-W6) was received from ATCO PIPELINES on Jul. 30, 2002. * Additional locations and water bodies, including the queried location, are associated with this notice.
	Document 00329172-00-00 NA/SPECIFIED BY THE DIRECTOR/CITY OF GRANDE PRAIRIE - F00329172 is held by City of Grande Prairie, under the provisions of the <i>Water Act</i> . This Licence is currently expired.
	Document 00352039-00-00 NA/CONSTRUCTION/CITY OF GRANDE PRAIRIE - F00352039 is held by City of Grande Prairie, under the provisions of the <i>Water Act</i> . This Licence is currently expired.
	Document 00367958-00-00 NA/OTHER (EG: FIREPROTECTION, ETC.)/CITY OF GRANDE PRAIRIE - F00367958 is held by City of Grande Prairie, under the provisions of the <i>Water Act</i> . This Licence is currently expired.
	Document 00379486-00-00 NA/CONSTRUCTION/G.P. LAWN DOCTOR LTD. - F00379486 is held by G.P. Lawn Doctor Ltd., under the provisions of the <i>Water Act</i> . This Licence is currently expired.
	Document 00379951-00-00 NA/CONSTRUCTION/COUNTY OF GRANDE PRAIRIE NO. 1 - F00379951 is held by County of Grande Prairie No. 1, under the provisions of the <i>Water Act</i> . This Licence is currently expired.
	Document 00390392-00-00 NA/CONSTRUCTION/G.P. LAWN DOCTOR LTD. - F00390392 is held by G.P. Lawn Doctor Ltd., under the provisions of the <i>Water Act</i> . This Licence is currently issued as of Mar. 03, 2017 and expires on Jan. 01, 2018.
	Document 00390428-00-00 NA/OTHER (EG: FIREPROTECTION, ETC.)/COUNTY OF GRANDE PRAIRIE NO. 1 - F00390428 is held by County of Grande Prairie No. 1, under the provisions of the <i>Water Act</i> . This Licence is currently expired.

[Clear & Return](#)


Comments regarding the Authorization Viewer page may be directed to the Regulatory Approvals Centre RAC.Environment@gov.ab.ca.



©1995 - 2017 Government of Alberta [Copyright and Disclaimer](#) [Using This Site](#) [Staff Access](#) [Privacy](#)

[Skip To Navigation](#)[Skip To Content](#)

- [Using This Site](#)
- [Ministries](#) |
- [Contact Government](#) |
- [Government of Alberta Home](#) |

Authorization Viewer	Traditional Agriculture Registration Viewer	Public Notices Viewer	Help
Authorization Viewer - Search Results			
The Search Used the Following Values:			
Legal Land Location: 05-072-06-W6			
Act / Document Type: Water Act, EPEA			
Show Inactive Authorizations: Yes			
The resulting Authorizations based on the search criteria will be displayed below. A  will appear next to the Authorization when documentation is available for viewing or downloading. Please click Viewer Help if you encounter problems viewing the Authorization document.			

0 Result(s)

[Clear & Return](#)

Comments regarding the Authorization Viewer page may be directed to the Regulatory Approvals Centre RAC.Environment@gov.ab.ca.



©1995 - 2017 Government of Alberta [Copyright and Disclaimer](#) [Using This Site](#) [Staff Access](#) [Privacy](#)

[Skip To Navigation](#)[Skip To Content](#)


- [Using This Site](#)
- [Ministries](#) |
- [Contact Government](#) |
- [Government of Alberta Home](#) |

Authorization Viewer	Traditional Agriculture Registration Viewer	Public Notices Viewer	Help
----------------------	---------------------------------------------	-----------------------	------




Authorization Viewer - Search Results

The Search Used the Following Values:

Legal Land Location: 07-072-06-W6
 Act / Document Type: Water Act, EPEA
 Show Inactive Authorizations: Yes

The resulting Authorizations based on the search criteria will be displayed below. A  will appear next to the Authorization when documentation is available for viewing or downloading. Please click [Viewer Help](#) if you encounter problems viewing the Authorization document.

3 Result(s)

	Notice 00242657-00-00 under the provisions of the <i>Water Act</i> , Code of Practice for <i>Pipelines and Telecommunication Lines Crossing a Water Body</i> at SE 7-72-6-W6 affecting the Unnamed Stream - Unclassified was received from PERPETUAL ENERGY INC. on Sep. 24, 2007.
	Document 00265406-00-00 GULF 100 GRANPR 1-7-72-6 WELL is held by ConocoPhillips Canada (BRC) Partnership, under the provisions of the <i>Environmental Protection & Enhancement Act</i> . This Reclamation Certificate as of Feb. 26, 2010 and does not expire.
	Document 00395423-00-00 GRANDE PRAIRIE/BORROW PITS/ALBERTA TRANSPORTATION - F00395423 is held by Alberta Transportation - Peace Region, under the provisions of the <i>Water Act</i> . This Approval is currently issued as of Jun. 26, 2017 and expires on Mar. 31, 2019.

Clear & Return


Comments regarding the Authorization Viewer page may be directed to the Regulatory Approvals Centre RAC.Environment@gov.ab.ca.



©1995 - 2017 Government of Alberta [Copyright and Disclaimer](#) [Using This Site](#) [Staff Access](#) [Privacy](#)








[Skip To Navigation](#)[Skip To Content](#)

- [Using This Site](#)
- [Ministries](#) |
- [Contact Government](#) |
- [Government of Alberta Home](#) |

Authorization Viewer	Traditional Agriculture Registration Viewer	Public Notices Viewer	Help
Authorization Viewer - Search Results			
The Search Used the Following Values:			
Legal Land Location:		08-072-06-W6	
Act / Document Type:		Water Act, EPEA	
Show Inactive Authorizations:		Yes	
The resulting Authorizations based on the search criteria will be displayed below. A  will appear next to the Authorization when documentation is available for viewing or downloading. Please click Viewer Help if you encounter problems viewing the Authorization document			

[Clear & Return](#)

12 Result(s)

	Document 00088344-00-00 CANTERRA GRANDE PRAIRIE 14-8-72-6 WELL is held by Husky Oil Operations Limited, under the provisions of the <i>Environmental Protection & Enhancement Act</i> . This Reclamation Certificate is currently issued as of Jan. 11, 1989 and does not expire.
	Document 00246199-00-00 GRANDE PRAIRIE/CAMP/HAPPY TRAILS CAMPGROUND & CABINS is held by Happy Trails Campground & Cabins Inc., under the provisions of the <i>Water Act</i> . This Licence is currently issued as of Mar. 05, 2010 and expires on Mar. 04, 2030.
	Document 00251242-00-00 GRANDE PRAIRIE/OUTFALL/HAPPY TRAILS CAMPGROUND & CABINS - F00251242 is held by Happy Trails Campground & Cabins Inc., under the provisions of the <i>Water Act</i> . This is currently expired.
	Document 00355524-00-00 CLAIRMONT/BRIDGE CONSTRUCTION/ALBERTA TRANSPORTATION - F00265090 is held by Alberta Transportation - Peace Region, under the provisions of the <i>Water Act</i> . This Approval is currently issued as of Mar. 04, 2016 and expires on Mar. 31, 2018.
	Notice 00388877-00-00 under the provisions of the <i>Water Act</i> , Code of Practice for <i>Watercourse Crossings</i> at NE 8-72-6-W6 * affecting the Bear Creek was received from ALBERTA TRANSPORTATION - PEACE REGION on Jan. 16, 2017. * Additional locations and water bodies, including the queried location, are associated with this notice.
	Document 00394855-00-00 NA/CONSTRUCTION/GREENFIELD CONSTRUCTION LTD. - F00394855 is held by Greenfield Construction Ltd., under the provisions of the <i>Water Act</i> . This Licence is currently cancelled by department.
	Document 00395423-00-00 GRANDE PRAIRIE/BORROW PITS/ALBERTA TRANSPORTATION - F00395423 is held by Alberta Transportation - Peace Region, under the provisions of the <i>Water Act</i> . This Approval is currently issued as of Jun. 26, 2017 and expires on Mar. 31, 2019.
	Document 00395535-00-00 NA/CONSTRUCTION/GREENFIELD CONSTRUCTION LTD. - F00395535 is held by Greenfield Construction Ltd., under the provisions of the <i>Water Act</i> . This Licence is currently expired.
	Document 00396217-00-00 NA/CONSTRUCTION/GREENFIELD CONSTRUCTION LTD. - F00396217 is held by Greenfield Construction Ltd., under the provisions of the <i>Water Act</i> . This Licence is currently cancelled by department.
	Notice 00396785-00-00 under the provisions of the <i>Water Act</i> , Code of Practice for <i>Pipelines and Telecommunication Lines Crossing a Water Body</i> at NE 8-72-6-W6 affecting the Unnamed Stream - Unclassified was received from ATCO GAS on Jun. 30, 2017.
	Document 00403559-00-00 NA/CONSTRUCTION/GREENFIELD CONSTRUCTION LTD. - F00403559 is held by Greenfield Construction Ltd., under the provisions of the <i>Water Act</i> . This Licence is currently issued as of Oct. 31, 2017 and expires on Jan. 31, 2018.



Document 00403562-00-00 NA/CONSTRUCTION/GREENFIELD CONSTRUCTION LTD. - F00403562 is held by Greenfield Construction Ltd., under the provisions of the *Water Act*. This Licence is currently issued as of Oct. 31, 2017 and expires on Jan. 31, 2018.

Clear & Return






Comments regarding the Authorization Viewer page may be directed to the Regulatory Approvals Centre RAC.Environment@gov.ab.ca.



©1995 - 2017 Government of Alberta [Copyright and Disclaimer](#) [Using This Site](#) [Staff Access](#) [Privacy](#)

[Skip To Navigation](#)[Skip To Content](#)

- [Using This Site](#)
- [Ministries](#) |
- [Contact Government](#) |
- [Government of Alberta Home](#) |

Authorization Viewer	Traditional Agriculture Registration Viewer	Public Notices Viewer	Help
Authorization Viewer - Search Results			
The Search Used the Following Values:			
Legal Land Location: 09-072-06-W6			
Act / Document Type: Water Act, EPEA			
Show Inactive Authorizations: Yes			
<p>The resulting Authorizations based on the search criteria will be displayed below. A  will appear next to the Authorization when documentation is available for viewing or downloading. Please click Viewer Help if you encounter problems viewing the Authorization document.</p>			
5 Result(s)			
	Document 00023173-00-00 COUNTY OF GRANDE PRAIRIE, WR, 44062 is held by County of Grande Prairie No. 1, under the provisions of the <i>Water Resources Act</i> . This Licence is currently issued as of Jun. 29, 1984 and does not expire.		
	Document 00246024-00-00 GRANDE PRAIRIE/COMMERCIAL/COUNTRY ROADS RV PARK is held by Country Roads RV Park Inc., under the provisions of the <i>Water Act</i> . This Licence is currently expired.		
	Notice 00249538-00-00 under the provisions of the <i>Water Act</i> , Code of Practice for <i>Pipelines and Telecommunication Lines Crossing a Water Body</i> at NW 34-71-6-W6 * affecting the Bear River (107-09-W5) was received from TELUS COMMUNICATIONS INC. on Jul. 18, 2008. * Additional locations and water bodies, including the queried location, are associated with this notice.		
	Document 00255314-00-00 GRANDE PRAIRIE/DISTURBANCE/COUNTRY ROADS RV PARK - F00246024 is held by Country Roads RV Park Inc., under the provisions of the <i>Water Act</i> . This Licence is currently expired.		
	Document 00266241-00-00 GRANDE PRAIRIE/COMMERCIAL/COUNTRY ROADS RV PARK - F00246024 is held by Country Roads RV Park Inc., under the provisions of the <i>Water Act</i> . This Licence is currently issued as of Aug. 04, 2010 and expires on Aug. 03, 2030.		


Clear & Return

Comments regarding the Authorization Viewer page may be directed to the Regulatory Approvals Centre RAC.Environment@gov.ab.ca.













[Skip To Navigation](#)[Skip To Content](#)

- [Using This Site](#)
- [Ministries](#) |
- [Contact Government](#) |
- [Government of Alberta Home](#) |

Authorization Viewer	Traditional Agriculture Registration Viewer	Public Notices Viewer	Help
Authorization Viewer - Search Results			
The Search Used the Following Values:			
Legal Land Location:		17-072-06-W6	
Act / Document Type:		Water Act, EPEA	
Show Inactive Authorizations:		Yes	
The resulting Authorizations based on the search criteria will be displayed below. A  will appear next to the Authorization when documentation is available for viewing or downloading. Please click Viewer Help if you encounter problems viewing the Authorization document			

[Clear & Return](#)

205 Result(s)

	This consolidation document for CITY OF GRANDE PRAIRIE has been provided for your convenience only. It's intended purpose is to summarize all Amendments that have been applied to the master Approval. Anyone making use of a consolidation is reminded that it has no legal standing and that you must refer to the original Approval and Amendments for purposes of interpretation and application.
	Document 00000721-00-00 GRANDE PRAIRIE WASTEWATER SYSTEM is held by City of Grande Prairie, under the provisions of the <i>Environmental Protection & Enhancement Act</i> . This Approval is currently renewed.
	Document 00000721-00-01 GRANDE PRAIRIE FERROUS CHLORIDE FEED SYSTEM AMENDMENT is held by City of Grande Prairie, under the provisions of the <i>Environmental Protection & Enhancement Act</i> . This Approval is currently expired.
	Document 00000721-00-02 GRANDE PRAIRIE WASTEWATER-COUNTRY CLUB WEST STORMWATER LAKE is held by City of Grande Prairie, under the provisions of the <i>Environmental Protection & Enhancement Act</i> . This Approval is currently expired.
	Document 00000721-00-03 GRANDE PRAIRIE WASTEWATER SYSTEM - EQUALIZATION PUMP STATION is held by City of Grande Prairie, under the provisions of the <i>Environmental Protection & Enhancement Act</i> . This Approval is currently expired.
	Document 00000721-00-04 GRANDE PRAIRIE WASTEWATER SYSTEM-COUNTRY SIDE SOUTH-PHASE 1 is held by City of Grande Prairie, under the provisions of the <i>Environmental Protection & Enhancement Act</i> . This Approval is currently expired.
	Document 00000721-00-05 GRANDE PRAIRIE WASTEWATER SYSTEM - 112 AVE STORMWATER POND is held by City of Grande Prairie, under the provisions of the <i>Environmental Protection & Enhancement Act</i> . This Approval is currently expired.
	Document 00000721-00-06 GRANDE PRAIRIE WASTEWATER SYSTEM is held by City of Grande Prairie, under the provisions of the <i>Environmental Protection & Enhancement Act</i> . This Approval is currently expired.
	Document 00000721-00-07 GRANDE PRAIRIE WASTEWATER SYSTEM - FOUR WINDS STORM POND is held by City of Grande Prairie, under the provisions of the <i>Environmental Protection & Enhancement Act</i> . This Approval is currently expired.
	Document 00000721-00-08 GRANDE PRAIRIE WASTEWATER SYSTEM-SCENIC RIDGE PHASE 3 STORM is held by City of Grande Prairie, under the provisions of the <i>Environmental Protection & Enhancement Act</i> . This Approval is currently expired.
	Document 00000721-00-09 GRANDE PRAIRIE WASTEWATER SYSTEM is held by City of Grande Prairie, under the provisions of the <i>Environmental Protection & Enhancement Act</i> . This Approval is currently expired.
	Document 00000721-00-10 GRANDE PRAIRIE WASTEWATER SYSTEM - ODOR CONTROL SYSTEM is held by City of Grande Prairie, under the provisions of the <i>Environmental Protection & Enhancement Act</i> . This Approval is currently expired.
	Document 00000721-00-11 GRANDE PRAIRIE WASTEWATER - PINNACLE RIDGE SUBDIV, PH 1A is held by City of Grande Prairie, under the provisions of the <i>Environmental Protection & Enhancement Act</i> . This Approval is currently expired.

	Document 00000721-00-12 GRANDE PRAIRIE WASTEWATER SYSTEM - CRYSTAL VILLAGE,PH4 is held by City of Grande Prairie, under the provisions of the <i>Environmental Protection & Enhancement Act</i> . This Approval is currently expired.
	Document 00000721-00-13 GRANDE PRAIRIE WASTEWATER SYSTEM - ROYAL OAKS SUBDIV PH 1 is held by City of Grande Prairie, under the provisions of the <i>Environmental Protection & Enhancement Act</i> . This Approval is currently expired.
	Document 00000721-00-14 GRANDE PRAIRIE WASTEWATER SYSTEM - ATAD AEROBIC DIGESTER is held by City of Grande Prairie, under the provisions of the <i>Environmental Protection & Enhancement Act</i> . This Approval is currently renewed.
	Document 00000721-00-15 GRANDE PRAIRIE WASTEWATER - PINNACLE RIDGE SUBD PH1 is held by City of Grande Prairie, under the provisions of the <i>Environmental Protection & Enhancement Act</i> . This Approval is currently renewed.
	Document 00000721-00-16 GRANDE PRAIRIE WASTEWATER - CRYSTAL LAKE,PH 1 STORM OUTFALL is held by City of Grande Prairie, under the provisions of the <i>Environmental Protection & Enhancement Act</i> . This Approval is currently renewed.
	Document 00000721-00-17 GRANDE PRAIRIE WASTEWATER -RESOURCES ROAD STORM DRAINAGE is held by City of Grande Prairie, under the provisions of the <i>Environmental Protection & Enhancement Act</i> . This Approval is currently renewed.
	Document 00000721-00-18 GRANDE PRAIRIE WASTEWATER -WESTGATE BUSINESS PARK STORM POND is held by City of Grande Prairie, under the provisions of the <i>Environmental Protection & Enhancement Act</i> . This Approval is currently renewed.
	Document 00000721-01-01 GRANDE PRAIRIE WASTEWATER SYSTEM - EXTEND SUBMISSION DATE FOR ODOR MANAGEMENT PLAN is held by City of Grande Prairie, under the provisions of the <i>Environmental Protection & Enhancement Act</i> . This Approval is currently renewed.
	Document 00000721-01-02 GRANDE PRAIRIE WASTEWATER SYSTEM - 68 AVENUE ROADWAY STORM OUTFALL AND DRY POND is held by City of Grande Prairie, under the provisions of the <i>Environmental Protection & Enhancement Act</i> . This Approval is currently renewed.
	Document 00000721-01-03 GRANDE PRAIRIE WASTEWATER SYSTEM - WESTPOINTE SUBDIV PHASE 2A, DRY STORM POND is held by City of Grande Prairie, under the provisions of the <i>Environmental Protection & Enhancement Act</i> . This Approval is currently renewed.
	Document 00000721-01-04 GRANDE PRAIRIE STORMWATER SYSTEM - REGISTRATION/STORM DRAINAGE SYSTEM AND SNOW DUMPSITES is held by City of Grande Prairie, under the provisions of the <i>Environmental Protection & Enhancement Act</i> . This Approval is currently renewed.
	This consolidation document for AQUATERA UTILITIES INC. has been provided for your convenience only. It's intended purpose is to summarize all Amendments that have been applied to the master Approval. Anyone making use of a consolidation is reminded that it has no legal standing and that you must refer to the original Approval and Amendments for purposes of interpretation and application.
	Document 00000722-01-00 GRANDE PRAIRIE WATERWORKS SYSTEM is held by Aquatera Utilities Inc., under the provisions of the <i>Environmental Protection & Enhancement Act</i> . This Approval is currently renewed.
	Document 00000722-01-02 AQUATERA REGIONAL WATERWORKS SYSTEM - UPGRADE WTP AND OWNERSHIP TRANSFER is held by Aquatera Utilities Inc., under the provisions of the <i>Environmental Protection & Enhancement Act</i> . This Approval is currently renewed.
	Document 00000722-01-03 AQUATERA REGIONAL WATERWORKS SYSTEM - DISTRIBUTION TURBIDITY INTERPRETATION is held by Aquatera Utilities Inc., under the provisions of the <i>Environmental Protection & Enhancement Act</i> . This Approval is currently renewed.
	Document 00000722-02-00 AQUATERA REGIONAL WATERWORKS SYSTEM is held by Aquatera Utilities Inc., under the provisions of the <i>Environmental Protection & Enhancement Act</i> . This Approval is currently issued as of Jan. 31, 2012 and expires on Jan. 01, 2022.
	Document 00000722-02-01 AQUATERA REGIONAL WTP WATERWORKS SYSTEM - ELECTRONIC REPORTING is held by Aquatera Utilities Inc., under the provisions of the <i>Environmental Protection & Enhancement Act</i> . This Approval is currently issued as of Dec. 01, 2012 and expires on Jan. 01, 2022.
	Document 00000722-02-02 AQUATERA REGIONAL WTP WATERWORKS SYSTEM - DRINKING WATER SAFETY PLAN is held by Aquatera Utilities Inc., under the provisions of the <i>Environmental Protection & Enhancement Act</i> . This Approval is currently issued as of Nov. 22, 2012 and expires on Jan. 01, 2022.
	Document 00000722-02-03 AQUATERA REGIONAL WTP WATERWORKS SYSTEM - AMEND 3.1.4 - RISK ASSESMENT TO DRINKING WATER SAFETY PLAN is held by Aquatera Utilities Inc., under the provisions of the <i>Environmental Protection & Enhancement Act</i> . This Approval is currently issued as of Mar. 27, 2013 and expires on Jan. 01, 2022.
	Document 00000722-02-04 AQUATERA REGIONAL WTP WATERWORKS SYSTEM - ULTRAVIOLET DISINFECTION UPGRADE is held by Aquatera Utilities Inc., under the provisions of the <i>Environmental Protection & Enhancement Act</i> . This Approval is currently issued as of Jan. 18, 2016 and expires on Jan. 01, 2022.
	Document 00000722-02-05 AQUATERA REGIONAL WATERWORKS SYSTEM - EXTEND UPGRADE BY DATE is held by Aquatera Utilities Inc., under the provisions of the <i>Environmental Protection & Enhancement Act</i> . This Approval is currently issued as of Dec. 15, 2016 and expires on Jan. 01, 2022.
	Document 00050002-00-00 GRANDE PRAIRIE/MUNICIPAL -SANAFOAM VAPOROOTER II is held by City of Grande Prairie, under the provisions of the <i>Environmental Protection & Enhancement Act</i> . This Authorization is currently expired.

	Document 00050006-00-00 GRANDE PRAIRIE/MUNICIPAL -SCENIC RIDGE PH5 is held by City of Grande Prairie, under the provisions of the <i>Environmental Protection & Enhancement Act</i> . This Authorization is currently issued as of Apr. 07, 1998 and does not expire.
	Document 00067789-00-00 GRANDE PRAIRIE/MUNICIPAL - GATEWAY CENTER, PHASE 3C is held by City of Grande Prairie, under the provisions of the <i>Environmental Protection & Enhancement Act</i> . This Authorization is currently issued as of Apr. 28, 1998 and does not expire.
	Document 00067789-00-01 GRANDE PRAIRIE/MUNICIPAL - GATEWAY CENTER, PHASE 1 is held by City of Grande Prairie, under the provisions of the <i>Environmental Protection & Enhancement Act</i> . This Authorization is currently issued as of Apr. 28, 1998 and does not expire.
	Document 00067789-00-02 GRANDE PRAIRIE/MUNICIPAL - GATEWAY CENTER, PH 3A is held by City of Grande Prairie, under the provisions of the <i>Environmental Protection & Enhancement Act</i> . This Authorization is currently issued as of Apr. 28, 1998 and does not expire.
	Document 00067789-00-03 GRANDE PRAIRIE/MUNICIPAL - GATEWAY POWER CENTER, PH 1, STG 2 is held by City of Grande Prairie, under the provisions of the <i>Environmental Protection & Enhancement Act</i> . This Authorization is currently issued as of Apr. 28, 1998 and does not expire.
	Document 00067789-00-04 GRANDE PRAIRIE/MUNICIPAL - GATEWAY CENTRE, PH1, STG 3 is held by City of Grande Prairie, under the provisions of the <i>Environmental Protection & Enhancement Act</i> . This Authorization is currently issued as of Jun. 23, 1998 and does not expire.
	Document 00067789-00-05 GRANDE PRAIRIE/MUNICIPAL - GATEWAY POWER CENTRE, PH 2 is held by City of Grande Prairie, under the provisions of the <i>Environmental Protection & Enhancement Act</i> . This Authorization is currently issued as of Jun. 23, 1998 and does not expire.
	Document 00067789-00-06 GRANDE PRAIRIE/MUNICIPAL - GATEWAY POWER CENTRE, PH 3D is held by City of Grande Prairie, under the provisions of the <i>Environmental Protection & Enhancement Act</i> . This Authorization is currently issued as of Feb. 23, 1999 and does not expire.
	Document 00067789-00-07 GRANDE PRAIRIE/MUNICIPAL - GATEWAY MALL, PHASE 1 is held by City of Grande Prairie, under the provisions of the <i>Environmental Protection & Enhancement Act</i> . This Authorization is currently issued as of Apr. 28, 1998 and does not expire.
	Document 00067789-00-08 GRANDE PRAIRIE/MUNICIPAL - GATEWAY POWER CENTER PH 2B is held by City of Grande Prairie, under the provisions of the <i>Environmental Protection & Enhancement Act</i> . This Authorization is currently issued as of Mar. 16, 1999 and does not expire.
	Document 00067789-00-10 GRANDE PRAIRIE/MUNICIPAL - GATEWAY POWER CENTER, PHASE 2D is held by City of Grande Prairie, under the provisions of the <i>Environmental Protection & Enhancement Act</i> . This Authorization is currently issued as of Jul. 04, 2000 and does not expire.
	Document 00067789-00-11 GRANDE PRAIRIE/MUNICIPAL - GATEWAY CENTER, PHASE 7 is held by City of Grande Prairie, under the provisions of the <i>Environmental Protection & Enhancement Act</i> . This Authorization is currently issued as of Aug. 28, 2001 and does not expire.
	Document 00067790-00-00 GRANDE PRAIRIE/MUNICIPAL - CRYSTAL LAKE ESTATES, PHASE 5 is held by City of Grande Prairie, under the provisions of the <i>Environmental Protection & Enhancement Act</i> . This Authorization is currently issued as of Apr. 28, 1998 and does not expire.
	Document 00067790-00-01 GRANDE PRAIRIE/MUNICIPAL - CRYSTAL LAKE ESTATES, PH 1 is held by City of Grande Prairie, under the provisions of the <i>Environmental Protection & Enhancement Act</i> . This Authorization is currently issued as of Apr. 28, 1998 and does not expire.
	Document 00067790-00-02 GRANDE PRAIRIE/MUNICIPAL - CRYSTAL HEIGHTS PH 2B is held by City of Grande Prairie, under the provisions of the <i>Environmental Protection & Enhancement Act</i> . This Authorization is currently issued as of Apr. 28, 1998 and does not expire.
	Document 00067790-00-03 GRANDE PRAIRIE/MUNICIPAL - CRYSTAL HEIGHTS PH 2C is held by City of Grande Prairie, under the provisions of the <i>Environmental Protection & Enhancement Act</i> . This Authorization is currently issued as of Apr. 28, 1998 and does not expire.
	Document 00067790-00-04 GRANDE PRAIRIE/MUNICIPAL - CRYSTAL VIEW, PH 1 is held by City of Grande Prairie, under the provisions of the <i>Environmental Protection & Enhancement Act</i> . This Authorization is currently issued as of Apr. 28, 1998 and does not expire.
	Document 00067790-00-05 GRANDE PRAIRIE/MUNICIPAL - CRYSTAL VILLAGE PH 1, STG 1 is held by City of Grande Prairie, under the provisions of the <i>Environmental Protection & Enhancement Act</i> . This Authorization is currently issued as of Apr. 28, 1998 and does not expire.
	Document 00067790-00-06 GRANDE PRAIRIE/MUNICIPAL - CRYSTAL VIEW PH 2 is held by City of Grande Prairie, under the provisions of the <i>Environmental Protection & Enhancement Act</i> . This Authorization is currently issued as of Apr. 28, 1998 and does not expire.

	Document 00067790-00-07 GRANDE PRAIRIE/MUNICIPAL - CRYSTAL LAKE ESTATES, PH 2 is held by City of Grande Prairie, under the provisions of the <i>Environmental Protection & Enhancement Act</i> . This Authorization is currently issued as of Apr. 28, 1998 and does not expire.
	Document 00067790-00-08 GRANDE PRAIRIE/MUNICIPAL - CRYSTAL HEIGHTS, PH 4 is held by City of Grande Prairie, under the provisions of the <i>Environmental Protection & Enhancement Act</i> . This Authorization is currently issued as of Apr. 28, 1998 and does not expire.
	Document 00067790-00-09 GRANDE PRAIRIE/MUNICIPAL - CRYSTAL HEIGHTS, PH 3A, 3B is held by City of Grande Prairie, under the provisions of the <i>Environmental Protection & Enhancement Act</i> . This Authorization is currently issued as of Apr. 28, 1998 and does not expire.
	Document 00067790-00-10 GRANDE PRAIRIE/MUNICIPAL - CRYSTAL LAKE ESTATES, PH 3 is held by City of Grande Prairie, under the provisions of the <i>Environmental Protection & Enhancement Act</i> . This Authorization is currently issued as of Apr. 28, 1998 and does not expire.
	Document 00067790-00-11 GRANDE PRAIRIE/MUNICIPAL - CRYSTAL VILLAGE, PH 1, STG 2 is held by City of Grande Prairie, under the provisions of the <i>Environmental Protection & Enhancement Act</i> . This Authorization is currently issued as of Apr. 28, 1998 and does not expire.
	Document 00067790-00-12 GRANDE PRAIRIE/MUNICIPAL - CRYSTAL LAKE ESTATES, PH 4, STG 1 is held by City of Grande Prairie, under the provisions of the <i>Environmental Protection & Enhancement Act</i> . This Authorization is currently issued as of Aug. 28, 1998 and does not expire.
	Document 00067790-00-13 GRANDE PRAIRIE/MUNICIPAL - CRYSTAL LAKE ESTATES, 88 STR is held by City of Grande Prairie, under the provisions of the <i>Environmental Protection & Enhancement Act</i> . This Authorization is currently issued as of Apr. 28, 1998 and does not expire.
	Document 00067790-00-14 GRANDE PRAIRIE/MUNICIPAL - CRYSTAL VILLAGE, PH 3 is held by City of Grande Prairie, under the provisions of the <i>Environmental Protection & Enhancement Act</i> . This Authorization is currently issued as of Sep. 04, 1998 and does not expire.
	Document 00067790-00-15 GRANDE PRAIRIE/MUNICIPAL - CRYSTAL HEIGHTS, PH 6A is held by City of Grande Prairie, under the provisions of the <i>Environmental Protection & Enhancement Act</i> . This Authorization is currently issued as of Sep. 04, 1998 and does not expire.
	Document 00067790-00-16 GRANDE PRAIRIE/MUNICIPAL - CRYSTAL HEIGHTS, PH 6A is held by City of Grande Prairie, under the provisions of the <i>Environmental Protection & Enhancement Act</i> . This Authorization is currently issued as of Apr. 28, 1998 and does not expire.
	Document 00067790-00-17 GRANDE PRAIRIE/MUNICIPAL - CRYSTAL VILLAGE, PH 5 is held by City of Grande Prairie, under the provisions of the <i>Environmental Protection & Enhancement Act</i> . This Authorization is currently issued as of May. 26, 1998 and does not expire.
	Document 00067790-00-18 GRANDE PRAIRIE/MUNICIPAL - CRYSTAL LAKE ESTATES, PH 6 is held by City of Grande Prairie, under the provisions of the <i>Environmental Protection & Enhancement Act</i> . This Authorization is currently issued as of May. 26, 1998 and does not expire.
	Document 00067790-00-19 GRANDE PRAIRIE/MUNICIPAL - CRYSTAL LAKE ESTATES, PH 7 is held by City of Grande Prairie, under the provisions of the <i>Environmental Protection & Enhancement Act</i> . This Authorization is currently issued as of Sep. 01, 1998 and does not expire.
	Document 00067790-00-20 GRANDE PRAIRIE/MUNICIPAL - CRYSTAL LAKE ESTATES STAGE 2 is held by City of Grande Prairie, under the provisions of the <i>Environmental Protection & Enhancement Act</i> . This Authorization is currently issued as of Apr. 20, 1999 and does not expire.
	Document 00067790-00-21 GRANDE PRAIRIE/MUNICIPAL - CRYSTAL HEIGHTS PHASE 5 is held by City of Grande Prairie, under the provisions of the <i>Environmental Protection & Enhancement Act</i> . This Authorization is currently issued as of Apr. 20, 1999 and does not expire.
	Document 00067790-00-22 GRANDE PRAIRIE/MUNICIPAL - CRYSTAL LAKE EST,LAKELAND PH 1 is held by City of Grande Prairie, under the provisions of the <i>Environmental Protection & Enhancement Act</i> . This Authorization is currently issued as of May. 14, 1999 and does not expire.
	Document 00067790-00-23 GRANDE PRAIRIE/MUNICIPAL - CRYSTAL LAKE ESTATES,PHASE 9 is held by City of Grande Prairie, under the provisions of the <i>Environmental Protection & Enhancement Act</i> . This Authorization is currently issued as of Sep. 21, 1999 and does not expire.
	Document 00067790-00-24 GRANDE PRAIRIE/MUNICIPAL - CRYSTAL LAKE ESTATES, LAKESHORE DRIVE DEVELOPMENT is held by City of Grande Prairie, under the provisions of the <i>Environmental Protection & Enhancement Act</i> . This Authorization is currently issued as of Apr. 10, 2001 and does not expire.
	Document 00067790-00-25 GRANDE PRAIRIE/MUNICIPAL - CRYSTAL LAKE ESTATES,LAKESHORE DRIVE DEVELOPMENTS is held by City of Grande Prairie, under the provisions of the <i>Environmental Protection & Enhancement Act</i> . This Authorization is currently issued as of Apr. 19, 2001 and does not expire.
	

	Document 00067790-00-26 GRANDE PRAIRIE/MUNICIPAL - CRYSTAL LAKE ESTATES, PHASE 8A is held by City of Grande Prairie, under the provisions of the <i>Environmental Protection & Enhancement Act</i> . This Authorization is currently issued as of May. 15, 2001 and does not expire.
	Document 00067790-00-27 GRANDE PRAIRIE/MUNICIPAL - CRYSTAL HEIGHTS SUBDIV, PHASE 7A is held by City of Grande Prairie, under the provisions of the <i>Environmental Protection & Enhancement Act</i> . This Authorization is currently issued as of Jul. 03, 2001 and does not expire.
	Document 00067790-00-28 GRANDE PRAIRIE/MUNICIPAL - CRYSTAL LAKE ESTATES, PHASE 10 is held by City of Grande Prairie, under the provisions of the <i>Environmental Protection & Enhancement Act</i> . This Authorization is currently issued as of Jul. 19, 2001 and does not expire.
	Document 00067790-00-29 GRANDE PRAIRIE/MUNICIPAL - CRYSTAL LAKE ESTATES, LAKELAND PHASE 2 is held by City of Grande Prairie, under the provisions of the <i>Environmental Protection & Enhancement Act</i> . This Authorization is currently issued as of Aug. 14, 2001 and does not expire.
	Document 00067790-00-30 GRANDE PRAIRIE/MUNICIPAL - CRYSTAL HEIGHTS SUBDIV, PHASE 6B is held by City of Grande Prairie, under the provisions of the <i>Environmental Protection & Enhancement Act</i> . This Authorization is currently issued as of May. 02, 2002 and does not expire.
	Document 00067790-00-31 GRANDE PRAIRIE/MUNICIPAL - CRYSTAL HEIGHTS SUBDIV, PHASE 7B is held by City of Grande Prairie, under the provisions of the <i>Environmental Protection & Enhancement Act</i> . This Authorization is currently issued as of May. 02, 2002 and does not expire.
	Document 00067790-00-32 GRANDE PRAIRIE/MUNICIPAL - CRYSTAL LAKE ESTATES, PHASE 11 is held by City of Grande Prairie, under the provisions of the <i>Environmental Protection & Enhancement Act</i> . This Authorization is currently issued as of May. 16, 2002 and does not expire.
	Document 00067790-00-33 GRANDE PRAIRIE/MUNICIPAL - CRYSTAL LAKE ESTATES, PHASE 12 is held by City of Grande Prairie, under the provisions of the <i>Environmental Protection & Enhancement Act</i> . This Authorization is currently issued as of May. 16, 2002 and does not expire.
	Document 00067790-00-34 GRANDE PRAIRIE/MUNICIPAL - CRYSTAL LAKE ESTATES, LAKELAND, PHASE 3 is held by City of Grande Prairie, under the provisions of the <i>Environmental Protection & Enhancement Act</i> . This Authorization is currently issued as of Sep. 03, 2002 and does not expire.
	Document 00067790-00-35 GRANDE PRAIRIE/MUNICIPAL - CRYSTAL LAKE ESTATES, PHASE 13 is held by City of Grande Prairie, under the provisions of the <i>Environmental Protection & Enhancement Act</i> . This Authorization is currently issued as of Dec. 20, 2002 and does not expire.
	Document 00067790-00-36 GRANDE PRAIRIE/MUNICIPAL - CRYSTAL HEIGHTS SUBDIV, PHASE 7C is held by City of Grande Prairie, under the provisions of the <i>Environmental Protection & Enhancement Act</i> . This Authorization is currently issued as of Mar. 06, 2003 and does not expire.
	Document 00067790-00-37 GRANDE PRAIRIE/MUNICIPAL - CRYSTAL LAKE ESTATES, THE SHORES, PHASE 8B is held by City of Grande Prairie, under the provisions of the <i>Environmental Protection & Enhancement Act</i> . This Authorization is currently issued as of Apr. 23, 2003 and does not expire.
	Document 00067790-00-38 GRANDE PRAIRIE/MUNICIPAL - CRYSTAL LAKE ESTATES, PHASE 5 is held by City of Grande Prairie, under the provisions of the <i>Environmental Protection & Enhancement Act</i> . This Authorization is currently issued as of Apr. 23, 2003 and does not expire.
	Document 00067790-00-39 GRANDE PRAIRIE/MUNICIPAL - CRYSTAL LAKE ESTATES, LAKELAND PHASE 4 is held by City of Grande Prairie, under the provisions of the <i>Environmental Protection & Enhancement Act</i> . This Authorization is currently issued as of Apr. 23, 2003 and does not expire.
	Document 00067790-00-40 GRANDE PRAIRIE/MUNICIPAL - CRYSTAL LAKE ESTATES, PH 14 is held by City of Grande Prairie, under the provisions of the <i>Environmental Protection & Enhancement Act</i> . This Authorization is currently issued as of May. 28, 2003 and does not expire.
	Document 00068537-00-00 GRANDE PRAIRIE/MUNICIPAL - SUMMIT IN MOUNTVIEW, STAGE 3 is held by City of Grande Prairie, under the provisions of the <i>Environmental Protection & Enhancement Act</i> . This Authorization is currently issued as of May. 26, 1998 and does not expire.
	Document 00068538-00-00 GRANDE PRAIRIE/MUNICIPAL - MISSION HEIGHTS SOUTH WEST, PH 2A is held by City of Grande Prairie, under the provisions of the <i>Environmental Protection & Enhancement Act</i> . This Authorization is currently issued as of Jul. 21, 1998 and does not expire.
	Document 00068538-00-01 GRANDE PRAIRIE/MUNICIPAL - MISSION HEIGHTS SOUTH WEST, PH 3 is held by City of Grande Prairie, under the provisions of the <i>Environmental Protection & Enhancement Act</i> . This Authorization is currently issued as of Jul. 21, 1998 and does not expire.
	Document 00068538-00-02 GRANDE PRAIRIE/MUNICIPAL - MISSION HEIGHTS, BLOCK 4 is held by City of Grande Prairie, under the provisions of the <i>Environmental Protection & Enhancement Act</i> . This Authorization is currently issued as of Jul. 21, 1998 and does not expire.

	Document 00068538-00-03 GRANDE PRAIRIE/MUNICIPAL - MISSION HEIGHTS BLOCK 3 is held by City of Grande Prairie, under the provisions of the <i>Environmental Protection & Enhancement Act</i> . This Authorization is currently issued as of Jul. 21, 1998 and does not expire.
	Document 00068538-00-04 GRANDE PRAIRIE/MUNICIPAL - MISSION HEIGHTS, THE RAVINE is held by City of Grande Prairie, under the provisions of the <i>Environmental Protection & Enhancement Act</i> . This Authorization is currently issued as of Jul. 21, 1998 and does not expire.
	Document 00068538-00-05 GRANDE PRAIRIE/MUNICIPAL - MISSION HEIGHTS PH 2B is held by City of Grande Prairie, under the provisions of the <i>Environmental Protection & Enhancement Act</i> . This Authorization is currently issued as of Jun. 08, 1999 and does not expire.
	Document 00068538-00-06 GRANDE PRAIRIE/MUNICIPAL - MISSION HEIGHTS, PH 3B is held by City of Grande Prairie, under the provisions of the <i>Environmental Protection & Enhancement Act</i> . This Authorization is currently issued as of Jun. 11, 1999 and does not expire.
	Document 00068538-00-07 GRANDE PRAIRIE/MUNICIPAL - MISSION HEIGHTS SW PHASE 4B is held by City of Grande Prairie, under the provisions of the <i>Environmental Protection & Enhancement Act</i> . This Authorization is currently issued as of Aug. 31, 1999 and does not expire.
	Document 00068538-00-08 GRANDE PRAIRIE/MUNICIPAL - MISSION ESTATES, PHASE 3 is held by City of Grande Prairie, under the provisions of the <i>Environmental Protection & Enhancement Act</i> . This Authorization is currently issued as of Jun. 20, 2000 and does not expire.
	Document 00068538-00-09 GRANDE PRAIRIE/MUNICIPAL - MISSION HEIGHTS, SOUTH WEST PH 5B is held by City of Grande Prairie, under the provisions of the <i>Environmental Protection & Enhancement Act</i> . This Authorization is currently issued as of Aug. 15, 2000 and does not expire.
	Document 00068538-00-10 GRANDE PRAIRIE/MUNICIPAL - MISSION PARK SUBDIV PHASE I is held by City of Grande Prairie, under the provisions of the <i>Environmental Protection & Enhancement Act</i> . This Authorization is currently issued as of Jul. 21, 1998 and does not expire.
	Document 00068538-00-11 GRANDE PRAIRIE/MUNICIPAL -MISSION PARK SUBDIVISION,PH2 is held by City of Grande Prairie, under the provisions of the <i>Environmental Protection & Enhancement Act</i> . This Authorization is currently issued as of Jul. 21, 1998 and does not expire.
	Document 00068538-00-12 GRANDE PRAIRIE/MUNICIPAL -MISSION PARK SUBDIVISION,PH3 is held by City of Grande Prairie, under the provisions of the <i>Environmental Protection & Enhancement Act</i> . This Authorization is currently issued as of Jul. 21, 1998 and does not expire.
	Document 00068538-00-13 GRANDE PRAIRIE/MUNICIPAL -MISSION PARK SUBDIVISION,PHASE 4 is held by City of Grande Prairie, under the provisions of the <i>Environmental Protection & Enhancement Act</i> . This Authorization is currently issued as of Jul. 21, 1998 and does not expire.
	Document 00068538-00-14 GRANDE PRAIRIE/MUNICIPAL -MISSION ESTATES, PHASE 1A is held by City of Grande Prairie, under the provisions of the <i>Environmental Protection & Enhancement Act</i> . This Authorization is currently issued as of Jul. 21, 1998 and does not expire.
	Document 00068538-00-15 GRANDE PRAIRIE/MUNICIPAL -MISSION ESTATES, PHASE 2 is held by City of Grande Prairie, under the provisions of the <i>Environmental Protection & Enhancement Act</i> . This Authorization is currently issued as of Jul. 21, 1998 and does not expire.
	Document 00068538-00-16 GRANDE PRAIRIE/MUNICIPAL -MISSION PARK SUBDIVISION,PH5 is held by City of Grande Prairie, under the provisions of the <i>Environmental Protection & Enhancement Act</i> . This Authorization is currently issued as of Jul. 21, 1998 and does not expire.
	Document 00068538-00-17 GRANDE PRAIRIE/MUNICIPAL -MISSION PARK SUBD, PHASE 6 is held by City of Grande Prairie, under the provisions of the <i>Environmental Protection & Enhancement Act</i> . This Authorization is currently issued as of Jul. 21, 1998 and does not expire.
	Document 00068538-00-18 GRANDE PRAIRIE/MUNICIPAL -MISSION PARK SUBDIVISION, PHASE 7 is held by City of Grande Prairie, under the provisions of the <i>Environmental Protection & Enhancement Act</i> . This Authorization is currently issued as of Jul. 21, 1998 and does not expire.
	Document 00068538-00-19 GRANDE PRAIRIE/MUNICIPAL -MISSION HEIGHTS SOUTH WEST PHASE 6B is held by City of Grande Prairie, under the provisions of the <i>Environmental Protection & Enhancement Act</i> . This Authorization is currently issued as of Aug. 29, 2000 and does not expire.
	Document 00068538-00-20 GRANDE PRAIRIE/MUNICIPAL - MISSION HEIGHTS SOUTHWEST PHASE 6B is held by City of Grande Prairie, under the provisions of the <i>Environmental Protection & Enhancement Act</i> . This Authorization is currently issued as of May. 15, 2001 and does not expire.
	Document 00068538-00-21 GRANDE PRAIRIE/MUNICIPAL - MISSION HEIGHTS SOUTHWEST,PHASE 8B is held by City of Grande Prairie, under the provisions of the <i>Environmental Protection & Enhancement Act</i> . This Authorization is currently issued as of Jun. 26, 2001 and does not expire.
	

	Document 00068538-00-22 GRANDE PRAIRIE/MUNICIPAL - MISSION HEIGHTS SW, PHASE 9B is held by City of Grande Prairie, under the provisions of the <i>Environmental Protection & Enhancement Act</i> . This Authorization is currently issued as of Aug. 28, 2001 and does not expire.
	Document 00068538-00-23 GRANDE PRAIRIE/MUNICIPAL - MISSION HEIGHTS SOUTHWEST, PHASE 7B is held by City of Grande Prairie, under the provisions of the <i>Environmental Protection & Enhancement Act</i> . This Authorization is currently issued as of Sep. 14, 2001 and does not expire.
	Document 00068538-00-24 GRANDE PRAIRIE/MUNICIPAL - MISSION HEIGHTS SOUTHWEST, PHASE 10B is held by City of Grande Prairie, under the provisions of the <i>Environmental Protection & Enhancement Act</i> . This Authorization is currently issued as of May. 02, 2002 and does not expire.
	Document 00068538-00-25 GRANDE PRAIRIE/MUNICIPAL - MISSION ESTATES, PHASE 4 is held by City of Grande Prairie, under the provisions of the <i>Environmental Protection & Enhancement Act</i> . This Authorization is currently issued as of May. 14, 2003 and does not expire.
	Document 00068538-00-26 GRANDE PRAIRIE/MUNICIPAL - MISSION HEIGHTS SOUTHEAST is held by City of Grande Prairie, under the provisions of the <i>Environmental Protection & Enhancement Act</i> . This Authorization is currently issued as of Jun. 03, 2003 and does not expire.
	Document 00068540-00-00 GRANDE PRAIRIE/MUNICIPAL - MORGAN MEADOWS, PH1 is held by City of Grande Prairie, under the provisions of the <i>Environmental Protection & Enhancement Act</i> . This Authorization is currently issued as of May. 26, 1998 and does not expire.
	Document 00068540-00-01 GRANDE PRAIRIE/MUNICIPAL - MORGAN MEADOWS, PHASE 2 is held by City of Grande Prairie, under the provisions of the <i>Environmental Protection & Enhancement Act</i> . This Authorization is currently issued as of Aug. 10, 1998 and does not expire.
	Document 00069297-00-00 GRANDE PRAIRIE/MUNICIPAL - ROYAL OAKS, PHASE 1 is held by City of Grande Prairie, under the provisions of the <i>Environmental Protection & Enhancement Act</i> . This Authorization is currently issued as of Jun. 30, 1998 and does not expire.
	Document 00069297-00-01 GRANDE PRAIRIE/MUNICIPAL -ROYAL OAKS, PHASE 2A, 3A is held by City of Grande Prairie, under the provisions of the <i>Environmental Protection & Enhancement Act</i> . This Authorization is currently issued as of May. 02, 2000 and does not expire.
	Document 00069297-00-02 GRANDE PRAIRIE/MUNICIPAL - ROYAL OAKS, PHASE 2B AND 3B is held by City of Grande Prairie, under the provisions of the <i>Environmental Protection & Enhancement Act</i> . This Authorization is currently issued as of May. 15, 2001 and does not expire.
	Document 00069297-00-03 GRANDE PRAIRIE/MUNICIPAL -ROYAL OAKS, PHASE 4 is held by City of Grande Prairie, under the provisions of the <i>Environmental Protection & Enhancement Act</i> . This Authorization is currently issued as of Oct. 04, 2001 and does not expire.
	Document 00069297-00-04 GRANDE PRAIRIE/MUNICIPAL -ROYAL OAKS, PHASE 5 is held by City of Grande Prairie, under the provisions of the <i>Environmental Protection & Enhancement Act</i> . This Authorization is currently issued as of Jul. 11, 2002 and does not expire.
	Document 00069297-00-05 GRANDE PRAIRIE/MUNICIPAL -ROYAL OAKS, PHASE 5B is held by City of Grande Prairie, under the provisions of the <i>Environmental Protection & Enhancement Act</i> . This Authorization is currently issued as of Jun. 03, 2003 and does not expire.
	Document 00069298-00-00 GRANDE PRAIRIE/MUNICIPAL - 1998 LAND APPL OF SLUDGE is held by City of Grande Prairie, under the provisions of the <i>Environmental Protection & Enhancement Act</i> . This Authorization is currently expired.
	Document 00069775-00-00 GRANDE PRAIRIE/MUNICIPAL - COUNTRYSIDE SOUTH, PH 1 is held by City of Grande Prairie, under the provisions of the <i>Environmental Protection & Enhancement Act</i> . This Authorization is currently issued as of Jul. 24, 1996 and does not expire.
	Document 00069775-00-01 GRANDE PRAIRIE/MUNICIPAL - COUNTRYSIDE SOUTH, PH 1, MANHOLE is held by City of Grande Prairie, under the provisions of the <i>Environmental Protection & Enhancement Act</i> . This Authorization is currently issued as of Jul. 24, 1996 and does not expire.
	Document 00069775-00-02 GRANDE PRAIRIE/MUNICIPAL -COUNTRYSIDE SOUTH PH2A is held by City of Grande Prairie, under the provisions of the <i>Environmental Protection & Enhancement Act</i> . This Authorization is currently issued as of Sep. 16, 1998 and does not expire.
	Document 00069775-00-03 GRANDE PRAIRIE/MUNICIPAL -COUNTRYSIDE SOUTH PH 2B is held by City of Grande Prairie, under the provisions of the <i>Environmental Protection & Enhancement Act</i> . This Authorization is currently issued as of Apr. 07, 1998 and does not expire.
	Document 00069775-00-04 GRANDE PRAIRIE/MUNICIPAL - COUNTRYSIDE SOUTH, PH 2C is held by City of Grande Prairie, under the provisions of the <i>Environmental Protection & Enhancement Act</i> . This Authorization is currently issued as of Sep. 16, 1998 and does not expire.
	

	Document 00069775-00-05 GRANDE PRAIRIE/MUNICIPAL - COUNTRYSIDE SOUTH LANDS,PHASE 2D is held by City of Grande Prairie, under the provisions of the <i>Environmental Protection & Enhancement Act</i> . This Authorization is currently issued as of Mar. 29, 2000 and does not expire.
	Document 00069775-00-06 GRANDE PRAIRIE/MUNICIPAL - COUNTRYSIDE SOUTH, PHASE 3A is held by City of Grande Prairie, under the provisions of the <i>Environmental Protection & Enhancement Act</i> . This Authorization is currently issued as of May. 15, 2001 and does not expire.
	Document 00069775-00-07 GRANDE PRAIRIE/MUNICIPAL - COUNTRYSIDE SOUTH,PHASE 3B is held by City of Grande Prairie, under the provisions of the <i>Environmental Protection & Enhancement Act</i> . This Authorization is currently issued as of Oct. 04, 2001 and does not expire.
	Document 00069775-00-08 GRANDE PRAIRIE/MUNICIPAL - COUNTRYSIDE SOUTH SUBDIV, PHASE 3D is held by City of Grande Prairie, under the provisions of the <i>Environmental Protection & Enhancement Act</i> . This Authorization is currently issued as of Apr. 16, 2002 and does not expire.
	Document 00069775-00-09 GRANDE PRAIRIE/MUNICIPAL - COUNTRYSIDE SOUTH, PHASE 3C is held by City of Grande Prairie, under the provisions of the <i>Environmental Protection & Enhancement Act</i> . This Authorization is currently issued as of May. 27, 2002 and does not expire.
	Document 00069775-00-10 GRANDE PRAIRIE/MUNICIPAL - COUNTRYSIDE SOUTH, PH 4A is held by City of Grande Prairie, under the provisions of the <i>Environmental Protection & Enhancement Act</i> . This Authorization is currently issued as of Aug. 12, 2003 and does not expire.
	Document 00069775-00-11 GRANDE PRAIRIE/MUNICIPAL - COUNTRYSIDE SOUTH, PH 3E is held by City of Grande Prairie, under the provisions of the <i>Environmental Protection & Enhancement Act</i> . This Authorization is currently issued as of Aug. 12, 2003 and does not expire.
	Document 00070008-00-00 GRANDE PRAIRIE/MUNICIPAL - LAKELAND SUBDIVISION, STAGE 1 is held by City of Grande Prairie, under the provisions of the <i>Environmental Protection & Enhancement Act</i> . This Authorization is currently issued as of Sep. 30, 1998 and does not expire.
	Document 00072336-00-00 GRANDE PRAIRIE/MUNICIPAL - PINNACLE RIDGE SUBD PH1 is held by City of Grande Prairie, under the provisions of the <i>Environmental Protection & Enhancement Act</i> . This Authorization is currently issued as of Mar. 02, 1999 and does not expire.
	Document 00072336-00-01 GRANDE PRAIRIE/MUNICIPAL - PINNACLE RIDGE PH1B is held by City of Grande Prairie, under the provisions of the <i>Environmental Protection & Enhancement Act</i> . This Authorization is currently issued as of May. 02, 2000 and does not expire.
	Document 00072336-00-02 GRANDE PRAIRIE/MUNICIPAL - PINNACLE RIDGE PHASE 1C is held by City of Grande Prairie, under the provisions of the <i>Environmental Protection & Enhancement Act</i> . This Authorization is currently issued as of Jul. 24, 2001 and does not expire.
	Document 00072336-00-03 GRANDE PRAIRIE/MUNICIPAL - PINNACLE RIDGE SUBDIV, PHASE 1D is held by City of Grande Prairie, under the provisions of the <i>Environmental Protection & Enhancement Act</i> . This Authorization is currently issued as of Jul. 25, 2002 and does not expire.
	Document 00072336-00-04 GRANDE PRAIRIE/MUNICIPAL - PINNACLE RIDGE PHASE 1F is held by City of Grande Prairie, under the provisions of the <i>Environmental Protection & Enhancement Act</i> . This Authorization is currently issued as of Apr. 23, 2003 and does not expire.
	Document 00072336-00-05 GRANDE PRAIRIE/MUNICIPAL - PINNACLE RIDGE PHASE 1E is held by City of Grande Prairie, under the provisions of the <i>Environmental Protection & Enhancement Act</i> . This Authorization is currently issued as of Jun. 26, 2003 and does not expire.
	Document 00072574-00-00 GRANDE PRAIRIE/MUNICIPAL - STORM SEWER UPGRADE is held by City of Grande Prairie, under the provisions of the <i>Environmental Protection & Enhancement Act</i> . This Authorization is currently issued as of Apr. 30, 1991 and does not expire.
	Document 00072574-00-01 GRANDE PRAIRIE/MUNICIPAL - STORM SEWER HWY 2 BYPASS is held by City of Grande Prairie, under the provisions of the <i>Environmental Protection & Enhancement Act</i> . This Authorization is currently issued as of Sep. 14, 1993 and does not expire.
	Document 00072574-00-02 GRANDE PRAIRIE/MUNICIPAL - LOT 1, BLK 16, PLN 782-1833 is held by City of Grande Prairie, under the provisions of the <i>Environmental Protection & Enhancement Act</i> . This Authorization is currently issued as of May. 21, 1996 and does not expire.
	Document 00072574-00-03 GRANDE PRAIRIE/MUNICIPAL - LOTS 6,7, BLK 13, PLN 832-1817 is held by City of Grande Prairie, under the provisions of the <i>Environmental Protection & Enhancement Act</i> . This Authorization is currently issued as of Sep. 03, 1996 and does not expire.
	Document 00072574-00-04 GRANDE PRAIRIE/MUNICIPAL - 88 STREET is held by City of Grande Prairie, under the provisions of the <i>Environmental Protection & Enhancement Act</i> . This Authorization is currently issued as of Aug. 12, 1997 and does not expire.
	

	Document 00072574-00-05 GRANDE PRAIRIE/MUNICIPAL - LOT 2 PLAN 982 3316 is held by City of Grande Prairie, under the provisions of the <i>Environmental Protection & Enhancement Act</i> . This Authorization is currently issued as of Mar. 16, 1999 and does not expire.
	Document 00072574-00-06 GRANDE PRAIRIE/MUNICIPAL -84 AVE/BEAR CREEK STORM SEWER is held by City of Grande Prairie, under the provisions of the <i>Environmental Protection & Enhancement Act</i> . This Authorization is currently issued as of May. 30, 2000 and does not expire.
	Document 00072574-00-07 GRANDE PRAIRIE/MUNICIPAL -LOT 4, BLOCK 1, 2730 RS, DYNACORP FABRICATORS is held by City of Grande Prairie, under the provisions of the <i>Environmental Protection & Enhancement Act</i> . This Authorization is currently issued as of Sep. 13, 2000 and does not expire.
	Document 00072574-00-08 GRANDE PRAIRIE/MUNICIPAL - CORRAL GROUP LTD,SUBDIVISION,LOT 1 PLAN 982 3316 is held by City of Grande Prairie, under the provisions of the <i>Environmental Protection & Enhancement Act</i> . This Authorization is currently issued as of Mar. 08, 2001 and does not expire.
	Document 00072574-00-09 GRANDE PRAIRIE/MUNICIPAL - COMMUNITY KNOWLEDGE CAMPUS,68 AVE ROADWAY is held by City of Grande Prairie, under the provisions of the <i>Environmental Protection & Enhancement Act</i> . This Authorization is currently issued as of May. 15, 2001 and does not expire.
	Document 00072574-00-10 GRANDE PRAIRIE/MUNICIPAL - COMMUNITY KNOWLEDGE CAMPUS is held by City of Grande Prairie, under the provisions of the <i>Environmental Protection & Enhancement Act</i> . This Authorization is currently issued as of May. 15, 2001 and does not expire.
	Document 00072574-00-11 GRANDE PRAIRIE/MUNICIPAL - RAW WATER PIPELINE UPGRADE is held by City of Grande Prairie, under the provisions of the <i>Environmental Protection & Enhancement Act</i> . This Authorization is currently issued as of May. 29, 2001 and does not expire.
	Document 00072574-00-12 GRANDE PRAIRIE/MUNICIPAL - ZONE 2 RESERVOIR AND PUMPHOUSE is held by City of Grande Prairie, under the provisions of the <i>Environmental Protection & Enhancement Act</i> . This Authorization is currently issued as of May. 29, 2001 and does not expire.
	Document 00072574-00-13 GRANDE PRAIRIE/MUNICIPAL - PEOPLE'S FULL GOSPEL CHURCH is held by City of Grande Prairie, under the provisions of the <i>Environmental Protection & Enhancement Act</i> . This Authorization is currently issued as of Sep. 14, 2001 and does not expire.
	Document 00072574-00-14 GRANDE PRAIRIE/MUNICIPAL - 68 AVENUE ROADWAY STORM MAIN is held by City of Grande Prairie, under the provisions of the <i>Environmental Protection & Enhancement Act</i> . This Authorization is currently issued as of May. 01, 2002 and does not expire.
	Document 00072574-00-15 GRANDE PRAIRIE/MUNICIPAL - DESCOR DEVELOPMENTS, PHASE 2 is held by City of Grande Prairie, under the provisions of the <i>Environmental Protection & Enhancement Act</i> . This Authorization is currently issued as of Dec. 20, 2002 and does not expire.
	Document 00073780-00-00 GRANDE PRAIRIE/MUNICIPAL - COUNTRY CLUB WEST,PHASE 1 is held by City of Grande Prairie, under the provisions of the <i>Environmental Protection & Enhancement Act</i> . This Authorization is currently issued as of Aug. 21, 1995 and does not expire.
	Document 00073780-00-01 GRANDE PRAIRIE/MUNICIPAL - COUNTRY CLUB WEST,PHASE 2 is held by City of Grande Prairie, under the provisions of the <i>Environmental Protection & Enhancement Act</i> . This Authorization is currently issued as of Sep. 03, 1996 and does not expire.
	Document 00073780-00-02 GRANDE PRAIRIE/MUNICIPAL - COUNTRY CLUB WEST,PHASE 3 is held by City of Grande Prairie, under the provisions of the <i>Environmental Protection & Enhancement Act</i> . This Authorization is currently issued as of Jun. 29, 1998 and does not expire.
	Document 00073780-00-03 GRANDE PRAIRIE/MUNICIPAL - COUNTRY CLUB WEST SUBDIVISION, PHASE 4 is held by City of Grande Prairie, under the provisions of the <i>Environmental Protection & Enhancement Act</i> . This Authorization is currently issued as of Mar. 08, 2001 and does not expire.
	Document 00073780-00-04 GRANDE PRAIRIE/MUNICIPAL - COUNTRY CLUB WEST, PHASE 5 is held by City of Grande Prairie, under the provisions of the <i>Environmental Protection & Enhancement Act</i> . This Authorization is currently issued as of May. 01, 2002 and does not expire.
	Document 00073780-00-05 GRANDE PRAIRIE/MUNICIPAL - COUNTRY CLUB WEST,PHASE 6 is held by City of Grande Prairie, under the provisions of the <i>Environmental Protection & Enhancement Act</i> . This Authorization is currently issued as of Jan. 07, 2003 and does not expire.
	Document 00073787-00-00 GRANDE PRAIRIE/MUNICIPAL - 1998 LAND APPL OF SLUDGE is held by City of Grande Prairie, under the provisions of the <i>Environmental Protection & Enhancement Act</i> . This Authorization is currently expired.
	Document 00074377-00-00 GRANDE PRAIRIE/MUNICIPAL - 1999 LAND APPLICATION OF SLUDGE is held by City of Grande Prairie, under the provisions of the <i>Environmental Protection & Enhancement Act</i> . This Authorization is currently issued as of Jun. 08, 1999 and does not expire.
	

	Document 00074733-00-00 GRANDE PRAIRIE/MUNICIPAL - RESOURCE ROAD STORM MAINS is held by City of Grande Prairie, under the provisions of the <i>Environmental Protection & Enhancement Act</i> . This Authorization is currently issued as of Jun. 22, 1999 and does not expire.
	Document 00075911-00-00 GRANDE PRAIRIE/MUNICIPAL - WESTGATE BUSINESS PARK,STAGE 1 is held by City of Grande Prairie, under the provisions of the <i>Environmental Protection & Enhancement Act</i> . This Authorization is currently issued as of Aug. 17, 1999 and does not expire.
	Document 00075911-00-01 GRANDE PRAIRIE/MUNICIPAL - WEST SIDE PLAZA,PHASE 1 is held by City of Grande Prairie, under the provisions of the <i>Environmental Protection & Enhancement Act</i> . This Authorization is currently issued as of May. 29, 2001 and does not expire.
	Document 00075911-00-02 GRANDE PRAIRIE/MUNICIPAL - WEST SIDE PLAZA, PHASE 1B is held by City of Grande Prairie, under the provisions of the <i>Environmental Protection & Enhancement Act</i> . This Authorization is currently issued as of May. 28, 2002 and does not expire.
	Document 00075911-00-03 GRANDE PRAIRIE/MUNICIPAL - WESTGATE BUSINESS PARK, STAGE 1A is held by City of Grande Prairie, under the provisions of the <i>Environmental Protection & Enhancement Act</i> . This Authorization is currently issued as of Dec. 20, 2002 and does not expire.
	Document 00075911-00-04 GRANDE PRAIRIE/MUNICIPAL - WESTGATE BUSINESS PARK, STAGE 2 is held by City of Grande Prairie, under the provisions of the <i>Environmental Protection & Enhancement Act</i> . This Authorization is currently issued as of Apr. 23, 2003 and does not expire.
	Document 00075911-00-05 GRANDE PRAIRIE/MUNICIPAL - WESTGATE BUSINESS PARK, STORM MAINS is held by City of Grande Prairie, under the provisions of the <i>Environmental Protection & Enhancement Act</i> . This Authorization is currently issued as of Sep. 26, 2003 and does not expire.
	Document 00125124-00-00 PCI GRANDE PRAIRIE 16-17-72-6 WELL AND ACCESS ROAD is held by Suncor Energy Inc., under the provisions of the <i>Environmental Protection & Enhancement Act</i> . This Reclamation Certificate is currently issued as of Apr. 25, 1987 and does not expire.
	Document 00139469-00-00 GRANDE PRAIRIE/MUNICIPAL -FLYING SHOT LAKE SUBDIV,PHASE 1 (WESTPOINTE) is held by City of Grande Prairie, under the provisions of the <i>Environmental Protection & Enhancement Act</i> . This Authorization is currently issued as of Sep. 13, 2000 and does not expire.
	Document 00139469-00-01 GRANDE PRAIRIE/MUNICIPAL -WESTPOINTE SUBDIVISION, PHASE 1B is held by City of Grande Prairie, under the provisions of the <i>Environmental Protection & Enhancement Act</i> . This Authorization is currently issued as of May. 29, 2001 and does not expire.
	Document 00139469-00-02 GRANDE PRAIRIE/MUNICIPAL -WESTPOINTE SUBDIVISION, PHASE 2A is held by City of Grande Prairie, under the provisions of the <i>Environmental Protection & Enhancement Act</i> . This Authorization is currently issued as of Jun. 05, 2002 and does not expire.
	Document 00139469-00-03 GRANDE PRAIRIE/MUNICIPAL - CHELSEA VILLAS, PHASE 1 is held by City of Grande Prairie, under the provisions of the <i>Environmental Protection & Enhancement Act</i> . This Authorization is currently issued as of Aug. 06, 2002 and does not expire.
	Document 00139469-00-04 GRANDE PRAIRIE/MUNICIPAL - KELLY SUTHERLAND DEVELOPMENT, PHASE 6 is held by City of Grande Prairie, under the provisions of the <i>Environmental Protection & Enhancement Act</i> . This Authorization is currently issued as of Aug. 13, 2002 and does not expire.
	Document 00139469-00-05 GRANDE PRAIRIE/MUNICIPAL - RICHMOND INDUSTRIAL PARK is held by City of Grande Prairie, under the provisions of the <i>Environmental Protection & Enhancement Act</i> . This Authorization is currently issued as of Oct. 08, 2002 and does not expire.
	Document 00139469-00-06 GRANDE PRAIRIE/MUNICIPAL - JUNCTION POINTE VILLAGE, PHASE 1 is held by City of Grande Prairie, under the provisions of the <i>Environmental Protection & Enhancement Act</i> . This Authorization is currently issued as of Oct. 08, 2002 and does not expire.
	Document 00139469-00-07 GRANDE PRAIRIE/MUNICIPAL - CHELSEA VILLAS, PHASE 2 is held by City of Grande Prairie, under the provisions of the <i>Environmental Protection & Enhancement Act</i> . This Authorization is currently issued as of Apr. 02, 2003 and does not expire.
	Document 00139469-00-08 GRANDE PRAIRIE/MUNICIPAL - PRECISION DRILLING PHASE 2 is held by City of Grande Prairie, under the provisions of the <i>Environmental Protection & Enhancement Act</i> . This Authorization is currently issued as of May. 21, 2003 and does not expire.
	Document 00139469-00-09 GRANDE PRAIRIE/MUNICIPAL - COBBLESTONE, PHASE 1 is held by City of Grande Prairie, under the provisions of the <i>Environmental Protection & Enhancement Act</i> . This Authorization is currently issued as of Jul. 15, 2003 and does not expire.
	Document 00139469-00-10 GRANDE PRAIRIE/MUNICIPAL - ALBINATI INDUSTRIAL PARK, PHASE 1A is held by City of Grande Prairie, under the provisions of the <i>Environmental Protection & Enhancement Act</i> . This Authorization is currently issued as of Jul. 30, 2003 and does not expire.
	

	Document 00139469-00-11 GRANDE PRAIRIE/MUNICIPAL - O'BRIEN LAKE SUBDIVISION. PHASE 1 is held by City of Grande Prairie, under the provisions of the <i>Environmental Protection & Enhancement Act</i> . This Authorization is currently issued as of Jul. 30, 2003 and does not expire.
	Document 00139469-00-12 GRANDE PRAIRIE/MUNICIPAL - COBBLESTONE WESTPOINTE, PHASE 1C is held by City of Grande Prairie, under the provisions of the <i>Environmental Protection & Enhancement Act</i> . This Authorization is currently issued as of Aug. 12, 2003 and does not expire.
	Document 00139469-00-13 GRANDE PRAIRIE/MUNICIPAL - WESTPOINTE AT EIGHTY FOURTH, PHASE 3A is held by City of Grande Prairie, under the provisions of the <i>Environmental Protection & Enhancement Act</i> . This Authorization is currently issued as of Sep. 09, 2003 and does not expire.
	Document 00139469-00-14 GRANDE PRAIRIE/MUNICIPAL - O'BRIEN LAKE SUBDIVISION. PHASE 1, STORM MAIN AND OUTFALL is held by City of Grande Prairie, under the provisions of the <i>Environmental Protection & Enhancement Act</i> . This Authorization is currently issued as of Sep. 16, 2003 and does not expire.
	Document 00139469-00-15 GRANDE PRAIRIE/MUNICIPAL - RICHMOND INDUSTRIAL PARK, PHASE 2 is held by City of Grande Prairie, under the provisions of the <i>Environmental Protection & Enhancement Act</i> . This Authorization is currently issued as of Oct. 02, 2003 and does not expire.
	Document 00168565-00-00 GRANDE PRAIRIE/REGISTRATION/HALWA TED - F00168565 is held by Ted Halwa, under the provisions of the <i>Water Act</i> . This Registration is currently issued as of Feb. 28, 2002 and does not expire.
	Notice 00183119-00-00 under the provisions of the <i>Water Act</i> , Code of Practice for <i>Pipelines and Telecommunication Lines Crossing a Water Body</i> at NE 5-74-9-W6 * affecting the Bear Creek was received from TRANSCANADA PIPELINES LIMITED on Jan. 22, 2002. * Additional locations and water bodies, including the queried location, are associated with this notice.
	Document 00194082-00-00 GRANDE PRAIRIE/MUNICIPAL - CHEMICALS USED IN THE WASTEWATER SYSTEM is held by City of Grande Prairie, under the provisions of the <i>Environmental Protection & Enhancement Act</i> . This Authorization is currently issued as of Feb. 20, 2003 and does not expire.
	Document 00197502-00-00 AQUATERA REGIONAL WASTEWATER SYSTEM is held by Aquatera Utilities Inc., under the provisions of the <i>Environmental Protection & Enhancement Act</i> . This Approval is currently renewed.
	Document 00197502-01-00 AQUATERA REGIONAL WASTEWATER SYSTEM is held by Aquatera Utilities Inc., under the provisions of the <i>Environmental Protection & Enhancement Act</i> . This Approval is currently issued as of Sep. 13, 2011 and expires on Sep. 01, 2021.
	Document 00197502-01-01 AQUATERA REGIONAL WASTEWATER SYSTEM - AMEND DATE FOR TOTAL PHOSPHORUS LIMIT is held by Aquatera Utilities Inc., under the provisions of the <i>Environmental Protection & Enhancement Act</i> . This Approval is currently issued as of Jun. 03, 2013 and expires on Sep. 01, 2021.
	Document 00197502-01-02 AQUATERA REGIONAL WASTEWATER SYSTEM - COGENERATION POWER PLANT is held by Aquatera Utilities Inc., under the provisions of the <i>Environmental Protection & Enhancement Act</i> . This Approval is currently issued as of Dec. 03, 2014 and expires on Sep. 01, 2021.
	Document 00197502-01-03 AQUATERA REGIONAL WASTEWATER SYSTEM - CO-GEN POWER PLANT, FLARE STACK is held by Aquatera Utilities Inc., under the provisions of the <i>Environmental Protection & Enhancement Act</i> . This Approval is currently issued as of Apr. 01, 2016 and expires on Sep. 01, 2021.
	Document 00197502-01-04 AQUATERA REGIONAL WASTEWATER SYSTEM - SECTION 3.1.3 is held by Aquatera Utilities Inc., under the provisions of the <i>Environmental Protection & Enhancement Act</i> . This Approval is currently issued as of Jun. 16, 2016 and expires on Sep. 01, 2021.
	Document 00197502-01-05 AQUATERA REGIONAL WASTEWATER SYSTEM - EXTENSION OF SUBMISSION is held by Aquatera Utilities Inc., under the provisions of the <i>Environmental Protection & Enhancement Act</i> . This Approval is currently issued as of Jul. 07, 2016 and expires on Sep. 01, 2021.
	Notice 00201668-00-00 under the provisions of the <i>Water Act</i> , Code of Practice for <i>Watercourse Crossings</i> at SE 17-72-6-W6 affecting the Bear River (107-09-W5) was received from COUNTY OF GRANDE PRAIRIE NO. 1 on Sep. 18, 2003.
	Document 00355524-00-00 CLAIRMONT/BRIDGE CONSTRUCTION/ALBERTA TRANSPORTATION - F00265090 is held by Alberta Transportation - Peace Region, under the provisions of the <i>Water Act</i> . This Approval is currently issued as of Mar. 04, 2016 and expires on Mar. 31, 2018.
	Notice 00388877-00-00 under the provisions of the <i>Water Act</i> , Code of Practice for <i>Watercourse Crossings</i> at NE 8-72-6-W6 * affecting the Bear Creek was received from ALBERTA TRANSPORTATION - PEACE REGION on Jan. 16, 2017. * Additional locations and water bodies, including the queried location, are associated with this notice.

Clear & Return


Comments regarding the Authorization Viewer page may be directed to the Regulatory Approvals Centre RAC.Environment@gov.ab.ca.



©1995 - 2017 Government of Alberta [Copyright and Disclaimer](#) [Using This Site](#) [Staff Access](#) [Privacy](#)











[Skip To Navigation](#)[Skip To Content](#)

- [Using This Site](#)
- [Ministries](#) |
- [Contact Government](#) |
- [Government of Alberta Home](#) |

Authorization Viewer	Traditional Agriculture Registration Viewer	Public Notices Viewer	Help
Authorization Viewer - Search Results			
The Search Used the Following Values:			
Legal Land Location:		18-072-06-W6	
Act / Document Type:		Water Act, EPEA	
Show Inactive Authorizations:		Yes	
<div>The resulting Authorizations based on the search criteria will be displayed below. A  will appear next to the Authorization when documentation is available for viewing or downloading. Please click Viewer Help if you encounter problems viewing the Authorization document.</div>			

[Clear & Return](#)

200 Result(s)

	This consolidation document for CITY OF GRANDE PRAIRIE has been provided for your convenience only. It's intended purpose is to summarize all Amendments that have been applied to the master Approval. Anyone making use of a consolidation is reminded that it has no legal standing and that you must refer to the original Approval and Amendments for purposes of interpretation and application.
	Document 00000721-00-00 GRANDE PRAIRIE WASTEWATER SYSTEM is held by City of Grande Prairie, under the provisions of the <i>Environmental Protection & Enhancement Act</i> . This Approval is currently renewed.
	Document 00000721-00-01 GRANDE PRAIRIE FERROUS CHLORIDE FEED SYSTEM AMENDMENT is held by City of Grande Prairie, under the provisions of the <i>Environmental Protection & Enhancement Act</i> . This Approval is currently expired.
	Document 00000721-00-02 GRANDE PRAIRIE WASTEWATER-COUNTRY CLUB WEST STORMWATER LAKE is held by City of Grande Prairie, under the provisions of the <i>Environmental Protection & Enhancement Act</i> . This Approval is currently expired.
	Document 00000721-00-03 GRANDE PRAIRIE WASTEWATER SYSTEM - EQUALIZATION PUMP STATION is held by City of Grande Prairie, under the provisions of the <i>Environmental Protection & Enhancement Act</i> . This Approval is currently expired.
	Document 00000721-00-04 GRANDE PRAIRIE WASTEWATER SYSTEM-COUNTRY SIDE SOUTH-PHASE 1 is held by City of Grande Prairie, under the provisions of the <i>Environmental Protection & Enhancement Act</i> . This Approval is currently expired.
	Document 00000721-00-05 GRANDE PRAIRIE WASTEWATER SYSTEM - 112 AVE STORMWATER POND is held by City of Grande Prairie, under the provisions of the <i>Environmental Protection & Enhancement Act</i> . This Approval is currently expired.
	Document 00000721-00-06 GRANDE PRAIRIE WASTEWATER SYSTEM is held by City of Grande Prairie, under the provisions of the <i>Environmental Protection & Enhancement Act</i> . This Approval is currently expired.
	Document 00000721-00-07 GRANDE PRAIRIE WASTEWATER SYSTEM - FOUR WINDS STORM POND is held by City of Grande Prairie, under the provisions of the <i>Environmental Protection & Enhancement Act</i> . This Approval is currently expired.
	Document 00000721-00-08 GRANDE PRAIRIE WASTEWATER SYSTEM-SCENIC RIDGE PHASE 3 STORM is held by City of Grande Prairie, under the provisions of the <i>Environmental Protection & Enhancement Act</i> . This Approval is currently expired.
	Document 00000721-00-09 GRANDE PRAIRIE WASTEWATER SYSTEM is held by City of Grande Prairie, under the provisions of the <i>Environmental Protection & Enhancement Act</i> . This Approval is currently expired.
	Document 00000721-00-10 GRANDE PRAIRIE WASTEWATER SYSTEM - ODOR CONTROL SYSTEM is held by City of Grande Prairie, under the provisions of the <i>Environmental Protection & Enhancement Act</i> . This Approval is currently expired.
	Document 00000721-00-11 GRANDE PRAIRIE WASTEWATER - PINNACLE RIDGE SUBDIV, PH 1A is held by City of Grande Prairie, under the provisions of the <i>Environmental Protection & Enhancement Act</i> . This Approval is currently expired.

	Document 00000721-00-12 GRANDE PRAIRIE WASTEWATER SYSTEM - CRYSTAL VILLAGE,PH4 is held by City of Grande Prairie, under the provisions of the <i>Environmental Protection & Enhancement Act</i> . This Approval is currently expired.
	Document 00000721-00-13 GRANDE PRAIRIE WASTEWATER SYSTEM - ROYAL OAKS SUBDIV PH 1 is held by City of Grande Prairie, under the provisions of the <i>Environmental Protection & Enhancement Act</i> . This Approval is currently expired.
	Document 00000721-00-14 GRANDE PRAIRIE WASTEWATER SYSTEM - ATAD AEROBIC DIGESTER is held by City of Grande Prairie, under the provisions of the <i>Environmental Protection & Enhancement Act</i> . This Approval is currently renewed.
	Document 00000721-00-15 GRANDE PRAIRIE WASTEWATER - PINNACLE RIDGE SUBD PH1 is held by City of Grande Prairie, under the provisions of the <i>Environmental Protection & Enhancement Act</i> . This Approval is currently renewed.
	Document 00000721-00-16 GRANDE PRAIRIE WASTEWATER - CRYSTAL LAKE,PH 1 STORM OUTFALL is held by City of Grande Prairie, under the provisions of the <i>Environmental Protection & Enhancement Act</i> . This Approval is currently renewed.
	Document 00000721-00-17 GRANDE PRAIRIE WASTEWATER -RESOURCES ROAD STORM DRAINAGE is held by City of Grande Prairie, under the provisions of the <i>Environmental Protection & Enhancement Act</i> . This Approval is currently renewed.
	Document 00000721-00-18 GRANDE PRAIRIE WASTEWATER -WESTGATE BUSINESS PARK STORM POND is held by City of Grande Prairie, under the provisions of the <i>Environmental Protection & Enhancement Act</i> . This Approval is currently renewed.
	Document 00000721-01-01 GRANDE PRAIRIE WASTEWATER SYSTEM - EXTEND SUBMISSION DATE FOR ODOR MANAGEMENT PLAN is held by City of Grande Prairie, under the provisions of the <i>Environmental Protection & Enhancement Act</i> . This Approval is currently renewed.
	Document 00000721-01-02 GRANDE PRAIRIE WASTEWATER SYSTEM - 68 AVENUE ROADWAY STORM OUTFALL AND DRY POND is held by City of Grande Prairie, under the provisions of the <i>Environmental Protection & Enhancement Act</i> . This Approval is currently renewed.
	Document 00000721-01-03 GRANDE PRAIRIE WASTEWATER SYSTEM - WESTPOINTE SUBDIV PHASE 2A, DRY STORM POND is held by City of Grande Prairie, under the provisions of the <i>Environmental Protection & Enhancement Act</i> . This Approval is currently renewed.
	Document 00000721-01-04 GRANDE PRAIRIE STORMWATER SYSTEM - REGISTRATION/STORM DRAINAGE SYSTEM AND SNOW DUMPSITES is held by City of Grande Prairie, under the provisions of the <i>Environmental Protection & Enhancement Act</i> . This Approval is currently renewed.
	This consolidation document for AQUATERA UTILITIES INC. has been provided for your convenience only. It's intended purpose is to summarize all Amendments that have been applied to the master Approval. Anyone making use of a consolidation is reminded that it has no legal standing and that you must refer to the original Approval and Amendments for purposes of interpretation and application.
	Document 00000722-01-00 GRANDE PRAIRIE WATERWORKS SYSTEM is held by Aquatera Utilities Inc., under the provisions of the <i>Environmental Protection & Enhancement Act</i> . This Approval is currently renewed.
	Document 00000722-01-02 AQUATERA REGIONAL WATERWORKS SYSTEM - UPGRADE WTP AND OWNERSHIP TRANSFER is held by Aquatera Utilities Inc., under the provisions of the <i>Environmental Protection & Enhancement Act</i> . This Approval is currently renewed.
	Document 00000722-01-03 AQUATERA REGIONAL WATERWORKS SYSTEM - DISTRIBUTION TURBIDITY INTERPRETATION is held by Aquatera Utilities Inc., under the provisions of the <i>Environmental Protection & Enhancement Act</i> . This Approval is currently renewed.
	Document 00000722-02-00 AQUATERA REGIONAL WATERWORKS SYSTEM is held by Aquatera Utilities Inc., under the provisions of the <i>Environmental Protection & Enhancement Act</i> . This Approval is currently issued as of Jan. 31, 2012 and expires on Jan. 01, 2022.
	Document 00000722-02-01 AQUATERA REGIONAL WTP WATERWORKS SYSTEM - ELECTRONIC REPORTING is held by Aquatera Utilities Inc., under the provisions of the <i>Environmental Protection & Enhancement Act</i> . This Approval is currently issued as of Dec. 01, 2012 and expires on Jan. 01, 2022.
	Document 00000722-02-02 AQUATERA REGIONAL WTP WATERWORKS SYSTEM - DRINKING WATER SAFETY PLAN is held by Aquatera Utilities Inc., under the provisions of the <i>Environmental Protection & Enhancement Act</i> . This Approval is currently issued as of Nov. 22, 2012 and expires on Jan. 01, 2022.
	Document 00000722-02-03 AQUATERA REGIONAL WTP WATERWORKS SYSTEM - AMEND 3.1.4 - RISK ASSESMENT TO DRINKING WATER SAFETY PLAN is held by Aquatera Utilities Inc., under the provisions of the <i>Environmental Protection & Enhancement Act</i> . This Approval is currently issued as of Mar. 27, 2013 and expires on Jan. 01, 2022.
	Document 00000722-02-04 AQUATERA REGIONAL WTP WATERWORKS SYSTEM - ULTRAVIOLET DISINFECTION UPGRADE is held by Aquatera Utilities Inc., under the provisions of the <i>Environmental Protection & Enhancement Act</i> . This Approval is currently issued as of Jan. 18, 2016 and expires on Jan. 01, 2022.
	Document 00000722-02-05 AQUATERA REGIONAL WATERWORKS SYSTEM - EXTEND UPGRADE BY DATE is held by Aquatera Utilities Inc., under the provisions of the <i>Environmental Protection & Enhancement Act</i> . This Approval is currently issued as of Dec. 15, 2016 and expires on Jan. 01, 2022.
	Document 00050002-00-00 GRANDE PRAIRIE/MUNICIPAL -SANAFOAM VAPOROOTER II is held by City of Grande Prairie, under the provisions of the <i>Environmental Protection & Enhancement Act</i> . This Authorization is currently expired.

	Document 00050006-00-00 GRANDE PRAIRIE/MUNICIPAL -SCENIC RIDGE PH5 is held by City of Grande Prairie, under the provisions of the <i>Environmental Protection & Enhancement Act</i> . This Authorization is currently issued as of Apr. 07, 1998 and does not expire.
	Document 00067789-00-00 GRANDE PRAIRIE/MUNICIPAL - GATEWAY CENTER, PHASE 3C is held by City of Grande Prairie, under the provisions of the <i>Environmental Protection & Enhancement Act</i> . This Authorization is currently issued as of Apr. 28, 1998 and does not expire.
	Document 00067789-00-01 GRANDE PRAIRIE/MUNICIPAL - GATEWAY CENTER, PHASE 1 is held by City of Grande Prairie, under the provisions of the <i>Environmental Protection & Enhancement Act</i> . This Authorization is currently issued as of Apr. 28, 1998 and does not expire.
	Document 00067789-00-02 GRANDE PRAIRIE/MUNICIPAL - GATEWAY CENTER, PH 3A is held by City of Grande Prairie, under the provisions of the <i>Environmental Protection & Enhancement Act</i> . This Authorization is currently issued as of Apr. 28, 1998 and does not expire.
	Document 00067789-00-03 GRANDE PRAIRIE/MUNICIPAL - GATEWAY POWER CENTER, PH 1, STG 2 is held by City of Grande Prairie, under the provisions of the <i>Environmental Protection & Enhancement Act</i> . This Authorization is currently issued as of Apr. 28, 1998 and does not expire.
	Document 00067789-00-04 GRANDE PRAIRIE/MUNICIPAL - GATEWAY CENTRE, PH1, STG 3 is held by City of Grande Prairie, under the provisions of the <i>Environmental Protection & Enhancement Act</i> . This Authorization is currently issued as of Jun. 23, 1998 and does not expire.
	Document 00067789-00-05 GRANDE PRAIRIE/MUNICIPAL - GATEWAY POWER CENTRE, PH 2 is held by City of Grande Prairie, under the provisions of the <i>Environmental Protection & Enhancement Act</i> . This Authorization is currently issued as of Jun. 23, 1998 and does not expire.
	Document 00067789-00-06 GRANDE PRAIRIE/MUNICIPAL - GATEWAY POWER CENTRE, PH 3D is held by City of Grande Prairie, under the provisions of the <i>Environmental Protection & Enhancement Act</i> . This Authorization is currently issued as of Feb. 23, 1999 and does not expire.
	Document 00067789-00-07 GRANDE PRAIRIE/MUNICIPAL - GATEWAY MALL, PHASE 1 is held by City of Grande Prairie, under the provisions of the <i>Environmental Protection & Enhancement Act</i> . This Authorization is currently issued as of Apr. 28, 1998 and does not expire.
	Document 00067789-00-08 GRANDE PRAIRIE/MUNICIPAL - GATEWAY POWER CENTER PH 2B is held by City of Grande Prairie, under the provisions of the <i>Environmental Protection & Enhancement Act</i> . This Authorization is currently issued as of Mar. 16, 1999 and does not expire.
	Document 00067789-00-10 GRANDE PRAIRIE/MUNICIPAL - GATEWAY POWER CENTER, PHASE 2D is held by City of Grande Prairie, under the provisions of the <i>Environmental Protection & Enhancement Act</i> . This Authorization is currently issued as of Jul. 04, 2000 and does not expire.
	Document 00067789-00-11 GRANDE PRAIRIE/MUNICIPAL - GATEWAY CENTER, PHASE 7 is held by City of Grande Prairie, under the provisions of the <i>Environmental Protection & Enhancement Act</i> . This Authorization is currently issued as of Aug. 28, 2001 and does not expire.
	Document 00067790-00-00 GRANDE PRAIRIE/MUNICIPAL - CRYSTAL LAKE ESTATES, PHASE 5 is held by City of Grande Prairie, under the provisions of the <i>Environmental Protection & Enhancement Act</i> . This Authorization is currently issued as of Apr. 28, 1998 and does not expire.
	Document 00067790-00-01 GRANDE PRAIRIE/MUNICIPAL - CRYSTAL LAKE ESTATES, PH 1 is held by City of Grande Prairie, under the provisions of the <i>Environmental Protection & Enhancement Act</i> . This Authorization is currently issued as of Apr. 28, 1998 and does not expire.
	Document 00067790-00-02 GRANDE PRAIRIE/MUNICIPAL - CRYSTAL HEIGHTS PH 2B is held by City of Grande Prairie, under the provisions of the <i>Environmental Protection & Enhancement Act</i> . This Authorization is currently issued as of Apr. 28, 1998 and does not expire.
	Document 00067790-00-03 GRANDE PRAIRIE/MUNICIPAL - CRYSTAL HEIGHTS PH 2C is held by City of Grande Prairie, under the provisions of the <i>Environmental Protection & Enhancement Act</i> . This Authorization is currently issued as of Apr. 28, 1998 and does not expire.
	Document 00067790-00-04 GRANDE PRAIRIE/MUNICIPAL - CRYSTAL VIEW, PH 1 is held by City of Grande Prairie, under the provisions of the <i>Environmental Protection & Enhancement Act</i> . This Authorization is currently issued as of Apr. 28, 1998 and does not expire.
	Document 00067790-00-05 GRANDE PRAIRIE/MUNICIPAL - CRYSTAL VILLAGE PH 1, STG 1 is held by City of Grande Prairie, under the provisions of the <i>Environmental Protection & Enhancement Act</i> . This Authorization is currently issued as of Apr. 28, 1998 and does not expire.
	Document 00067790-00-06 GRANDE PRAIRIE/MUNICIPAL - CRYSTAL VIEW PH 2 is held by City of Grande Prairie, under the provisions of the <i>Environmental Protection & Enhancement Act</i> . This Authorization is currently issued as of Apr. 28, 1998 and does not expire.

	Document 00067790-00-07 GRANDE PRAIRIE/MUNICIPAL - CRYSTAL LAKE ESTATES, PH 2 is held by City of Grande Prairie, under the provisions of the <i>Environmental Protection & Enhancement Act</i> . This Authorization is currently issued as of Apr. 28, 1998 and does not expire.
	Document 00067790-00-08 GRANDE PRAIRIE/MUNICIPAL - CRYSTAL HEIGHTS, PH 4 is held by City of Grande Prairie, under the provisions of the <i>Environmental Protection & Enhancement Act</i> . This Authorization is currently issued as of Apr. 28, 1998 and does not expire.
	Document 00067790-00-09 GRANDE PRAIRIE/MUNICIPAL - CRYSTAL HEIGHTS, PH 3A, 3B is held by City of Grande Prairie, under the provisions of the <i>Environmental Protection & Enhancement Act</i> . This Authorization is currently issued as of Apr. 28, 1998 and does not expire.
	Document 00067790-00-10 GRANDE PRAIRIE/MUNICIPAL - CRYSTAL LAKE ESTATES, PH 3 is held by City of Grande Prairie, under the provisions of the <i>Environmental Protection & Enhancement Act</i> . This Authorization is currently issued as of Apr. 28, 1998 and does not expire.
	Document 00067790-00-11 GRANDE PRAIRIE/MUNICIPAL - CRYSTAL VILLAGE, PH 1, STG 2 is held by City of Grande Prairie, under the provisions of the <i>Environmental Protection & Enhancement Act</i> . This Authorization is currently issued as of Apr. 28, 1998 and does not expire.
	Document 00067790-00-12 GRANDE PRAIRIE/MUNICIPAL - CRYSTAL LAKE ESTATES, PH 4, STG 1 is held by City of Grande Prairie, under the provisions of the <i>Environmental Protection & Enhancement Act</i> . This Authorization is currently issued as of Aug. 28, 1998 and does not expire.
	Document 00067790-00-13 GRANDE PRAIRIE/MUNICIPAL - CRYSTAL LAKE ESTATES, 88 STR is held by City of Grande Prairie, under the provisions of the <i>Environmental Protection & Enhancement Act</i> . This Authorization is currently issued as of Apr. 28, 1998 and does not expire.
	Document 00067790-00-14 GRANDE PRAIRIE/MUNICIPAL - CRYSTAL VILLAGE, PH 3 is held by City of Grande Prairie, under the provisions of the <i>Environmental Protection & Enhancement Act</i> . This Authorization is currently issued as of Sep. 04, 1998 and does not expire.
	Document 00067790-00-15 GRANDE PRAIRIE/MUNICIPAL - CRYSTAL HEIGHTS, PH 6A is held by City of Grande Prairie, under the provisions of the <i>Environmental Protection & Enhancement Act</i> . This Authorization is currently issued as of Sep. 04, 1998 and does not expire.
	Document 00067790-00-16 GRANDE PRAIRIE/MUNICIPAL - CRYSTAL HEIGHTS, PH 6A is held by City of Grande Prairie, under the provisions of the <i>Environmental Protection & Enhancement Act</i> . This Authorization is currently issued as of Apr. 28, 1998 and does not expire.
	Document 00067790-00-17 GRANDE PRAIRIE/MUNICIPAL - CRYSTAL VILLAGE, PH 5 is held by City of Grande Prairie, under the provisions of the <i>Environmental Protection & Enhancement Act</i> . This Authorization is currently issued as of May. 26, 1998 and does not expire.
	Document 00067790-00-18 GRANDE PRAIRIE/MUNICIPAL - CRYSTAL LAKE ESTATES, PH 6 is held by City of Grande Prairie, under the provisions of the <i>Environmental Protection & Enhancement Act</i> . This Authorization is currently issued as of May. 26, 1998 and does not expire.
	Document 00067790-00-19 GRANDE PRAIRIE/MUNICIPAL - CRYSTAL LAKE ESTATES, PH 7 is held by City of Grande Prairie, under the provisions of the <i>Environmental Protection & Enhancement Act</i> . This Authorization is currently issued as of Sep. 01, 1998 and does not expire.
	Document 00067790-00-20 GRANDE PRAIRIE/MUNICIPAL - CRYSTAL LAKE ESTATES STAGE 2 is held by City of Grande Prairie, under the provisions of the <i>Environmental Protection & Enhancement Act</i> . This Authorization is currently issued as of Apr. 20, 1999 and does not expire.
	Document 00067790-00-21 GRANDE PRAIRIE/MUNICIPAL - CRYSTAL HEIGHTS PHASE 5 is held by City of Grande Prairie, under the provisions of the <i>Environmental Protection & Enhancement Act</i> . This Authorization is currently issued as of Apr. 20, 1999 and does not expire.
	Document 00067790-00-22 GRANDE PRAIRIE/MUNICIPAL - CRYSTAL LAKE EST,LAKELAND PH 1 is held by City of Grande Prairie, under the provisions of the <i>Environmental Protection & Enhancement Act</i> . This Authorization is currently issued as of May. 14, 1999 and does not expire.
	Document 00067790-00-23 GRANDE PRAIRIE/MUNICIPAL - CRYSTAL LAKE ESTATES,PHASE 9 is held by City of Grande Prairie, under the provisions of the <i>Environmental Protection & Enhancement Act</i> . This Authorization is currently issued as of Sep. 21, 1999 and does not expire.
	Document 00067790-00-24 GRANDE PRAIRIE/MUNICIPAL - CRYSTAL LAKE ESTATES, LAKESHORE DRIVE DEVELOPMENT is held by City of Grande Prairie, under the provisions of the <i>Environmental Protection & Enhancement Act</i> . This Authorization is currently issued as of Apr. 10, 2001 and does not expire.
	Document 00067790-00-25 GRANDE PRAIRIE/MUNICIPAL - CRYSTAL LAKE ESTATES,LAKESHORE DRIVE DEVELOPMENTS is held by City of Grande Prairie, under the provisions of the <i>Environmental Protection & Enhancement Act</i> . This Authorization is currently issued as of Apr. 19, 2001 and does not expire.
	

	Document 00067790-00-26 GRANDE PRAIRIE/MUNICIPAL - CRYSTAL LAKE ESTATES, PHASE 8A is held by City of Grande Prairie, under the provisions of the <i>Environmental Protection & Enhancement Act</i> . This Authorization is currently issued as of May. 15, 2001 and does not expire.
	Document 00067790-00-27 GRANDE PRAIRIE/MUNICIPAL - CRYSTAL HEIGHTS SUBDIV, PHASE 7A is held by City of Grande Prairie, under the provisions of the <i>Environmental Protection & Enhancement Act</i> . This Authorization is currently issued as of Jul. 03, 2001 and does not expire.
	Document 00067790-00-28 GRANDE PRAIRIE/MUNICIPAL - CRYSTAL LAKE ESTATES, PHASE 10 is held by City of Grande Prairie, under the provisions of the <i>Environmental Protection & Enhancement Act</i> . This Authorization is currently issued as of Jul. 19, 2001 and does not expire.
	Document 00067790-00-29 GRANDE PRAIRIE/MUNICIPAL - CRYSTAL LAKE ESTATES, LAKELAND PHASE 2 is held by City of Grande Prairie, under the provisions of the <i>Environmental Protection & Enhancement Act</i> . This Authorization is currently issued as of Aug. 14, 2001 and does not expire.
	Document 00067790-00-30 GRANDE PRAIRIE/MUNICIPAL - CRYSTAL HEIGHTS SUBDIV, PHASE 6B is held by City of Grande Prairie, under the provisions of the <i>Environmental Protection & Enhancement Act</i> . This Authorization is currently issued as of May. 02, 2002 and does not expire.
	Document 00067790-00-31 GRANDE PRAIRIE/MUNICIPAL - CRYSTAL HEIGHTS SUBDIV, PHASE 7B is held by City of Grande Prairie, under the provisions of the <i>Environmental Protection & Enhancement Act</i> . This Authorization is currently issued as of May. 02, 2002 and does not expire.
	Document 00067790-00-32 GRANDE PRAIRIE/MUNICIPAL - CRYSTAL LAKE ESTATES, PHASE 11 is held by City of Grande Prairie, under the provisions of the <i>Environmental Protection & Enhancement Act</i> . This Authorization is currently issued as of May. 16, 2002 and does not expire.
	Document 00067790-00-33 GRANDE PRAIRIE/MUNICIPAL - CRYSTAL LAKE ESTATES, PHASE 12 is held by City of Grande Prairie, under the provisions of the <i>Environmental Protection & Enhancement Act</i> . This Authorization is currently issued as of May. 16, 2002 and does not expire.
	Document 00067790-00-34 GRANDE PRAIRIE/MUNICIPAL - CRYSTAL LAKE ESTATES, LAKELAND, PHASE 3 is held by City of Grande Prairie, under the provisions of the <i>Environmental Protection & Enhancement Act</i> . This Authorization is currently issued as of Sep. 03, 2002 and does not expire.
	Document 00067790-00-35 GRANDE PRAIRIE/MUNICIPAL - CRYSTAL LAKE ESTATES, PHASE 13 is held by City of Grande Prairie, under the provisions of the <i>Environmental Protection & Enhancement Act</i> . This Authorization is currently issued as of Dec. 20, 2002 and does not expire.
	Document 00067790-00-36 GRANDE PRAIRIE/MUNICIPAL - CRYSTAL HEIGHTS SUBDIV, PHASE 7C is held by City of Grande Prairie, under the provisions of the <i>Environmental Protection & Enhancement Act</i> . This Authorization is currently issued as of Mar. 06, 2003 and does not expire.
	Document 00067790-00-37 GRANDE PRAIRIE/MUNICIPAL - CRYSTAL LAKE ESTATES, THE SHORES, PHASE 8B is held by City of Grande Prairie, under the provisions of the <i>Environmental Protection & Enhancement Act</i> . This Authorization is currently issued as of Apr. 23, 2003 and does not expire.
	Document 00067790-00-38 GRANDE PRAIRIE/MUNICIPAL - CRYSTAL LAKE ESTATES, PHASE 5 is held by City of Grande Prairie, under the provisions of the <i>Environmental Protection & Enhancement Act</i> . This Authorization is currently issued as of Apr. 23, 2003 and does not expire.
	Document 00067790-00-39 GRANDE PRAIRIE/MUNICIPAL - CRYSTAL LAKE ESTATES, LAKELAND PHASE 4 is held by City of Grande Prairie, under the provisions of the <i>Environmental Protection & Enhancement Act</i> . This Authorization is currently issued as of Apr. 23, 2003 and does not expire.
	Document 00067790-00-40 GRANDE PRAIRIE/MUNICIPAL - CRYSTAL LAKE ESTATES, PH 14 is held by City of Grande Prairie, under the provisions of the <i>Environmental Protection & Enhancement Act</i> . This Authorization is currently issued as of May. 28, 2003 and does not expire.
	Document 00068537-00-00 GRANDE PRAIRIE/MUNICIPAL - SUMMIT IN MOUNTVIEW, STAGE 3 is held by City of Grande Prairie, under the provisions of the <i>Environmental Protection & Enhancement Act</i> . This Authorization is currently issued as of May. 26, 1998 and does not expire.
	Document 00068538-00-00 GRANDE PRAIRIE/MUNICIPAL - MISSION HEIGHTS SOUTH WEST, PH 2A is held by City of Grande Prairie, under the provisions of the <i>Environmental Protection & Enhancement Act</i> . This Authorization is currently issued as of Jul. 21, 1998 and does not expire.
	Document 00068538-00-01 GRANDE PRAIRIE/MUNICIPAL - MISSION HEIGHTS SOUTH WEST, PH 3 is held by City of Grande Prairie, under the provisions of the <i>Environmental Protection & Enhancement Act</i> . This Authorization is currently issued as of Jul. 21, 1998 and does not expire.
	Document 00068538-00-02 GRANDE PRAIRIE/MUNICIPAL - MISSION HEIGHTS, BLOCK 4 is held by City of Grande Prairie, under the provisions of the <i>Environmental Protection & Enhancement Act</i> . This Authorization is currently issued as of Jul. 21, 1998 and does not expire.

	Document 00068538-00-03 GRANDE PRAIRIE/MUNICIPAL - MISSION HEIGHTS BLOCK 3 is held by City of Grande Prairie, under the provisions of the <i>Environmental Protection & Enhancement Act</i> . This Authorization is currently issued as of Jul. 21, 1998 and does not expire.
	Document 00068538-00-04 GRANDE PRAIRIE/MUNICIPAL - MISSION HEIGHTS, THE RAVINE is held by City of Grande Prairie, under the provisions of the <i>Environmental Protection & Enhancement Act</i> . This Authorization is currently issued as of Jul. 21, 1998 and does not expire.
	Document 00068538-00-05 GRANDE PRAIRIE/MUNICIPAL - MISSION HEIGHTS PH 2B is held by City of Grande Prairie, under the provisions of the <i>Environmental Protection & Enhancement Act</i> . This Authorization is currently issued as of Jun. 08, 1999 and does not expire.
	Document 00068538-00-06 GRANDE PRAIRIE/MUNICIPAL - MISSION HEIGHTS, PH 3B is held by City of Grande Prairie, under the provisions of the <i>Environmental Protection & Enhancement Act</i> . This Authorization is currently issued as of Jun. 11, 1999 and does not expire.
	Document 00068538-00-07 GRANDE PRAIRIE/MUNICIPAL - MISSION HEIGHTS SW PHASE 4B is held by City of Grande Prairie, under the provisions of the <i>Environmental Protection & Enhancement Act</i> . This Authorization is currently issued as of Aug. 31, 1999 and does not expire.
	Document 00068538-00-08 GRANDE PRAIRIE/MUNICIPAL - MISSION ESTATES, PHASE 3 is held by City of Grande Prairie, under the provisions of the <i>Environmental Protection & Enhancement Act</i> . This Authorization is currently issued as of Jun. 20, 2000 and does not expire.
	Document 00068538-00-09 GRANDE PRAIRIE/MUNICIPAL - MISSION HEIGHTS, SOUTH WEST PH 5B is held by City of Grande Prairie, under the provisions of the <i>Environmental Protection & Enhancement Act</i> . This Authorization is currently issued as of Aug. 15, 2000 and does not expire.
	Document 00068538-00-10 GRANDE PRAIRIE/MUNICIPAL - MISSION PARK SUBDIV PHASE I is held by City of Grande Prairie, under the provisions of the <i>Environmental Protection & Enhancement Act</i> . This Authorization is currently issued as of Jul. 21, 1998 and does not expire.
	Document 00068538-00-11 GRANDE PRAIRIE/MUNICIPAL -MISSION PARK SUBDIVISION,PH2 is held by City of Grande Prairie, under the provisions of the <i>Environmental Protection & Enhancement Act</i> . This Authorization is currently issued as of Jul. 21, 1998 and does not expire.
	Document 00068538-00-12 GRANDE PRAIRIE/MUNICIPAL -MISSION PARK SUBDIVISION,PH3 is held by City of Grande Prairie, under the provisions of the <i>Environmental Protection & Enhancement Act</i> . This Authorization is currently issued as of Jul. 21, 1998 and does not expire.
	Document 00068538-00-13 GRANDE PRAIRIE/MUNICIPAL -MISSION PARK SUBDIVISION,PHASE 4 is held by City of Grande Prairie, under the provisions of the <i>Environmental Protection & Enhancement Act</i> . This Authorization is currently issued as of Jul. 21, 1998 and does not expire.
	Document 00068538-00-14 GRANDE PRAIRIE/MUNICIPAL -MISSION ESTATES, PHASE 1A is held by City of Grande Prairie, under the provisions of the <i>Environmental Protection & Enhancement Act</i> . This Authorization is currently issued as of Jul. 21, 1998 and does not expire.
	Document 00068538-00-15 GRANDE PRAIRIE/MUNICIPAL -MISSION ESTATES, PHASE 2 is held by City of Grande Prairie, under the provisions of the <i>Environmental Protection & Enhancement Act</i> . This Authorization is currently issued as of Jul. 21, 1998 and does not expire.
	Document 00068538-00-16 GRANDE PRAIRIE/MUNICIPAL -MISSION PARK SUBDIVISION,PH5 is held by City of Grande Prairie, under the provisions of the <i>Environmental Protection & Enhancement Act</i> . This Authorization is currently issued as of Jul. 21, 1998 and does not expire.
	Document 00068538-00-17 GRANDE PRAIRIE/MUNICIPAL -MISSION PARK SUBD, PHASE 6 is held by City of Grande Prairie, under the provisions of the <i>Environmental Protection & Enhancement Act</i> . This Authorization is currently issued as of Jul. 21, 1998 and does not expire.
	Document 00068538-00-18 GRANDE PRAIRIE/MUNICIPAL -MISSION PARK SUBDIVISION, PHASE 7 is held by City of Grande Prairie, under the provisions of the <i>Environmental Protection & Enhancement Act</i> . This Authorization is currently issued as of Jul. 21, 1998 and does not expire.
	Document 00068538-00-19 GRANDE PRAIRIE/MUNICIPAL -MISSION HEIGHTS SOUTH WEST PHASE 6B is held by City of Grande Prairie, under the provisions of the <i>Environmental Protection & Enhancement Act</i> . This Authorization is currently issued as of Aug. 29, 2000 and does not expire.
	Document 00068538-00-20 GRANDE PRAIRIE/MUNICIPAL - MISSION HEIGHTS SOUTHWEST PHASE 6B is held by City of Grande Prairie, under the provisions of the <i>Environmental Protection & Enhancement Act</i> . This Authorization is currently issued as of May. 15, 2001 and does not expire.
	Document 00068538-00-21 GRANDE PRAIRIE/MUNICIPAL - MISSION HEIGHTS SOUTHWEST,PHASE 8B is held by City of Grande Prairie, under the provisions of the <i>Environmental Protection & Enhancement Act</i> . This Authorization is currently issued as of Jun. 26, 2001 and does not expire.
	

	Document 00068538-00-22 GRANDE PRAIRIE/MUNICIPAL - MISSION HEIGHTS SW, PHASE 9B is held by City of Grande Prairie, under the provisions of the <i>Environmental Protection & Enhancement Act</i> . This Authorization is currently issued as of Aug. 28, 2001 and does not expire.
	Document 00068538-00-23 GRANDE PRAIRIE/MUNICIPAL - MISSION HEIGHTS SOUTHWEST, PHASE 7B is held by City of Grande Prairie, under the provisions of the <i>Environmental Protection & Enhancement Act</i> . This Authorization is currently issued as of Sep. 14, 2001 and does not expire.
	Document 00068538-00-24 GRANDE PRAIRIE/MUNICIPAL - MISSION HEIGHTS SOUTHWEST, PHASE 10B is held by City of Grande Prairie, under the provisions of the <i>Environmental Protection & Enhancement Act</i> . This Authorization is currently issued as of May. 02, 2002 and does not expire.
	Document 00068538-00-25 GRANDE PRAIRIE/MUNICIPAL - MISSION ESTATES, PHASE 4 is held by City of Grande Prairie, under the provisions of the <i>Environmental Protection & Enhancement Act</i> . This Authorization is currently issued as of May. 14, 2003 and does not expire.
	Document 00068538-00-26 GRANDE PRAIRIE/MUNICIPAL - MISSION HEIGHTS SOUTHEAST is held by City of Grande Prairie, under the provisions of the <i>Environmental Protection & Enhancement Act</i> . This Authorization is currently issued as of Jun. 03, 2003 and does not expire.
	Document 00068540-00-00 GRANDE PRAIRIE/MUNICIPAL - MORGAN MEADOWS, PH1 is held by City of Grande Prairie, under the provisions of the <i>Environmental Protection & Enhancement Act</i> . This Authorization is currently issued as of May. 26, 1998 and does not expire.
	Document 00068540-00-01 GRANDE PRAIRIE/MUNICIPAL - MORGAN MEADOWS, PHASE 2 is held by City of Grande Prairie, under the provisions of the <i>Environmental Protection & Enhancement Act</i> . This Authorization is currently issued as of Aug. 10, 1998 and does not expire.
	Document 00069297-00-00 GRANDE PRAIRIE/MUNICIPAL - ROYAL OAKS, PHASE 1 is held by City of Grande Prairie, under the provisions of the <i>Environmental Protection & Enhancement Act</i> . This Authorization is currently issued as of Jun. 30, 1998 and does not expire.
	Document 00069297-00-01 GRANDE PRAIRIE/MUNICIPAL -ROYAL OAKS, PHASE 2A, 3A is held by City of Grande Prairie, under the provisions of the <i>Environmental Protection & Enhancement Act</i> . This Authorization is currently issued as of May. 02, 2000 and does not expire.
	Document 00069297-00-02 GRANDE PRAIRIE/MUNICIPAL - ROYAL OAKS, PHASE 2B AND 3B is held by City of Grande Prairie, under the provisions of the <i>Environmental Protection & Enhancement Act</i> . This Authorization is currently issued as of May. 15, 2001 and does not expire.
	Document 00069297-00-03 GRANDE PRAIRIE/MUNICIPAL -ROYAL OAKS, PHASE 4 is held by City of Grande Prairie, under the provisions of the <i>Environmental Protection & Enhancement Act</i> . This Authorization is currently issued as of Oct. 04, 2001 and does not expire.
	Document 00069297-00-04 GRANDE PRAIRIE/MUNICIPAL -ROYAL OAKS, PHASE 5 is held by City of Grande Prairie, under the provisions of the <i>Environmental Protection & Enhancement Act</i> . This Authorization is currently issued as of Jul. 11, 2002 and does not expire.
	Document 00069297-00-05 GRANDE PRAIRIE/MUNICIPAL -ROYAL OAKS, PHASE 5B is held by City of Grande Prairie, under the provisions of the <i>Environmental Protection & Enhancement Act</i> . This Authorization is currently issued as of Jun. 03, 2003 and does not expire.
	Document 00069298-00-00 GRANDE PRAIRIE/MUNICIPAL - 1998 LAND APPL OF SLUDGE is held by City of Grande Prairie, under the provisions of the <i>Environmental Protection & Enhancement Act</i> . This Authorization is currently expired.
	Document 00069775-00-00 GRANDE PRAIRIE/MUNICIPAL - COUNTRYSIDE SOUTH, PH 1 is held by City of Grande Prairie, under the provisions of the <i>Environmental Protection & Enhancement Act</i> . This Authorization is currently issued as of Jul. 24, 1996 and does not expire.
	Document 00069775-00-01 GRANDE PRAIRIE/MUNICIPAL - COUNTRYSIDE SOUTH, PH 1, MANHOLE is held by City of Grande Prairie, under the provisions of the <i>Environmental Protection & Enhancement Act</i> . This Authorization is currently issued as of Jul. 24, 1996 and does not expire.
	Document 00069775-00-02 GRANDE PRAIRIE/MUNICIPAL -COUNTRYSIDE SOUTH PH2A is held by City of Grande Prairie, under the provisions of the <i>Environmental Protection & Enhancement Act</i> . This Authorization is currently issued as of Sep. 16, 1998 and does not expire.
	Document 00069775-00-03 GRANDE PRAIRIE/MUNICIPAL -COUNTRYSIDE SOUTH PH 2B is held by City of Grande Prairie, under the provisions of the <i>Environmental Protection & Enhancement Act</i> . This Authorization is currently issued as of Apr. 07, 1998 and does not expire.
	Document 00069775-00-04 GRANDE PRAIRIE/MUNICIPAL - COUNTRYSIDE SOUTH, PH 2C is held by City of Grande Prairie, under the provisions of the <i>Environmental Protection & Enhancement Act</i> . This Authorization is currently issued as of Sep. 16, 1998 and does not expire.
	

	Document 00069775-00-05 GRANDE PRAIRIE/MUNICIPAL - COUNTRYSIDE SOUTH LANDS,PHASE 2D is held by City of Grande Prairie, under the provisions of the <i>Environmental Protection & Enhancement Act</i> . This Authorization is currently issued as of Mar. 29, 2000 and does not expire.
	Document 00069775-00-06 GRANDE PRAIRIE/MUNICIPAL - COUNTRYSIDE SOUTH, PHASE 3A is held by City of Grande Prairie, under the provisions of the <i>Environmental Protection & Enhancement Act</i> . This Authorization is currently issued as of May. 15, 2001 and does not expire.
	Document 00069775-00-07 GRANDE PRAIRIE/MUNICIPAL - COUNTRYSIDE SOUTH,PHASE 3B is held by City of Grande Prairie, under the provisions of the <i>Environmental Protection & Enhancement Act</i> . This Authorization is currently issued as of Oct. 04, 2001 and does not expire.
	Document 00069775-00-08 GRANDE PRAIRIE/MUNICIPAL - COUNTRYSIDE SOUTH SUBDIV, PHASE 3D is held by City of Grande Prairie, under the provisions of the <i>Environmental Protection & Enhancement Act</i> . This Authorization is currently issued as of Apr. 16, 2002 and does not expire.
	Document 00069775-00-09 GRANDE PRAIRIE/MUNICIPAL - COUNTRYSIDE SOUTH, PHASE 3C is held by City of Grande Prairie, under the provisions of the <i>Environmental Protection & Enhancement Act</i> . This Authorization is currently issued as of May. 27, 2002 and does not expire.
	Document 00069775-00-10 GRANDE PRAIRIE/MUNICIPAL - COUNTRYSIDE SOUTH, PH 4A is held by City of Grande Prairie, under the provisions of the <i>Environmental Protection & Enhancement Act</i> . This Authorization is currently issued as of Aug. 12, 2003 and does not expire.
	Document 00069775-00-11 GRANDE PRAIRIE/MUNICIPAL - COUNTRYSIDE SOUTH, PH 3E is held by City of Grande Prairie, under the provisions of the <i>Environmental Protection & Enhancement Act</i> . This Authorization is currently issued as of Aug. 12, 2003 and does not expire.
	Document 00070008-00-00 GRANDE PRAIRIE/MUNICIPAL - LAKELAND SUBDIVISION, STAGE 1 is held by City of Grande Prairie, under the provisions of the <i>Environmental Protection & Enhancement Act</i> . This Authorization is currently issued as of Sep. 30, 1998 and does not expire.
	Document 00072336-00-00 GRANDE PRAIRIE/MUNICIPAL - PINNACLE RIDGE SUBD PH1 is held by City of Grande Prairie, under the provisions of the <i>Environmental Protection & Enhancement Act</i> . This Authorization is currently issued as of Mar. 02, 1999 and does not expire.
	Document 00072336-00-01 GRANDE PRAIRIE/MUNICIPAL - PINNACLE RIDGE PH1B is held by City of Grande Prairie, under the provisions of the <i>Environmental Protection & Enhancement Act</i> . This Authorization is currently issued as of May. 02, 2000 and does not expire.
	Document 00072336-00-02 GRANDE PRAIRIE/MUNICIPAL - PINNACLE RIDGE PHASE 1C is held by City of Grande Prairie, under the provisions of the <i>Environmental Protection & Enhancement Act</i> . This Authorization is currently issued as of Jul. 24, 2001 and does not expire.
	Document 00072336-00-03 GRANDE PRAIRIE/MUNICIPAL - PINNACLE RIDGE SUBDIV, PHASE 1D is held by City of Grande Prairie, under the provisions of the <i>Environmental Protection & Enhancement Act</i> . This Authorization is currently issued as of Jul. 25, 2002 and does not expire.
	Document 00072336-00-04 GRANDE PRAIRIE/MUNICIPAL - PINNACLE RIDGE PHASE 1F is held by City of Grande Prairie, under the provisions of the <i>Environmental Protection & Enhancement Act</i> . This Authorization is currently issued as of Apr. 23, 2003 and does not expire.
	Document 00072336-00-05 GRANDE PRAIRIE/MUNICIPAL - PINNACLE RIDGE PHASE 1E is held by City of Grande Prairie, under the provisions of the <i>Environmental Protection & Enhancement Act</i> . This Authorization is currently issued as of Jun. 26, 2003 and does not expire.
	Document 00072574-00-00 GRANDE PRAIRIE/MUNICIPAL - STORM SEWER UPGRADE is held by City of Grande Prairie, under the provisions of the <i>Environmental Protection & Enhancement Act</i> . This Authorization is currently issued as of Apr. 30, 1991 and does not expire.
	Document 00072574-00-01 GRANDE PRAIRIE/MUNICIPAL - STORM SEWER HWY 2 BYPASS is held by City of Grande Prairie, under the provisions of the <i>Environmental Protection & Enhancement Act</i> . This Authorization is currently issued as of Sep. 14, 1993 and does not expire.
	Document 00072574-00-02 GRANDE PRAIRIE/MUNICIPAL - LOT 1, BLK 16, PLN 782-1833 is held by City of Grande Prairie, under the provisions of the <i>Environmental Protection & Enhancement Act</i> . This Authorization is currently issued as of May. 21, 1996 and does not expire.
	Document 00072574-00-03 GRANDE PRAIRIE/MUNICIPAL - LOTS 6,7, BLK 13, PLN 832-1817 is held by City of Grande Prairie, under the provisions of the <i>Environmental Protection & Enhancement Act</i> . This Authorization is currently issued as of Sep. 03, 1996 and does not expire.
	Document 00072574-00-04 GRANDE PRAIRIE/MUNICIPAL - 88 STREET is held by City of Grande Prairie, under the provisions of the <i>Environmental Protection & Enhancement Act</i> . This Authorization is currently issued as of Aug. 12, 1997 and does not expire.

	Document 00072574-00-05 GRANDE PRAIRIE/MUNICIPAL - LOT 2 PLAN 982 3316 is held by City of Grande Prairie, under the provisions of the <i>Environmental Protection & Enhancement Act</i> . This Authorization is currently issued as of Mar. 16, 1999 and does not expire.
	Document 00072574-00-06 GRANDE PRAIRIE/MUNICIPAL -84 AVE/BEAR CREEK STORM SEWER is held by City of Grande Prairie, under the provisions of the <i>Environmental Protection & Enhancement Act</i> . This Authorization is currently issued as of May. 30, 2000 and does not expire.
	Document 00072574-00-07 GRANDE PRAIRIE/MUNICIPAL -LOT 4, BLOCK 1, 2730 RS, DYNACORP FABRICATORS is held by City of Grande Prairie, under the provisions of the <i>Environmental Protection & Enhancement Act</i> . This Authorization is currently issued as of Sep. 13, 2000 and does not expire.
	Document 00072574-00-08 GRANDE PRAIRIE/MUNICIPAL - CORRAL GROUP LTD,SUBDIVISION,LOT 1 PLAN 982 3316 is held by City of Grande Prairie, under the provisions of the <i>Environmental Protection & Enhancement Act</i> . This Authorization is currently issued as of Mar. 08, 2001 and does not expire.
	Document 00072574-00-09 GRANDE PRAIRIE/MUNICIPAL - COMMUNITY KNOWLEDGE CAMPUS,68 AVE ROADWAY is held by City of Grande Prairie, under the provisions of the <i>Environmental Protection & Enhancement Act</i> . This Authorization is currently issued as of May. 15, 2001 and does not expire.
	Document 00072574-00-10 GRANDE PRAIRIE/MUNICIPAL - COMMUNITY KNOWLEDGE CAMPUS is held by City of Grande Prairie, under the provisions of the <i>Environmental Protection & Enhancement Act</i> . This Authorization is currently issued as of May. 15, 2001 and does not expire.
	Document 00072574-00-11 GRANDE PRAIRIE/MUNICIPAL - RAW WATER PIPELINE UPGRADE is held by City of Grande Prairie, under the provisions of the <i>Environmental Protection & Enhancement Act</i> . This Authorization is currently issued as of May. 29, 2001 and does not expire.
	Document 00072574-00-12 GRANDE PRAIRIE/MUNICIPAL - ZONE 2 RESERVOIR AND PUMPHOUSE is held by City of Grande Prairie, under the provisions of the <i>Environmental Protection & Enhancement Act</i> . This Authorization is currently issued as of May. 29, 2001 and does not expire.
	Document 00072574-00-13 GRANDE PRAIRIE/MUNICIPAL - PEOPLE'S FULL GOSPEL CHURCH is held by City of Grande Prairie, under the provisions of the <i>Environmental Protection & Enhancement Act</i> . This Authorization is currently issued as of Sep. 14, 2001 and does not expire.
	Document 00072574-00-14 GRANDE PRAIRIE/MUNICIPAL - 68 AVENUE ROADWAY STORM MAIN is held by City of Grande Prairie, under the provisions of the <i>Environmental Protection & Enhancement Act</i> . This Authorization is currently issued as of May. 01, 2002 and does not expire.
	Document 00072574-00-15 GRANDE PRAIRIE/MUNICIPAL - DESCOR DEVELOPMENTS, PHASE 2 is held by City of Grande Prairie, under the provisions of the <i>Environmental Protection & Enhancement Act</i> . This Authorization is currently issued as of Dec. 20, 2002 and does not expire.
	Document 00073780-00-00 GRANDE PRAIRIE/MUNICIPAL - COUNTRY CLUB WEST,PHASE 1 is held by City of Grande Prairie, under the provisions of the <i>Environmental Protection & Enhancement Act</i> . This Authorization is currently issued as of Aug. 21, 1995 and does not expire.
	Document 00073780-00-01 GRANDE PRAIRIE/MUNICIPAL - COUNTRY CLUB WEST,PHASE 2 is held by City of Grande Prairie, under the provisions of the <i>Environmental Protection & Enhancement Act</i> . This Authorization is currently issued as of Sep. 03, 1996 and does not expire.
	Document 00073780-00-02 GRANDE PRAIRIE/MUNICIPAL - COUNTRY CLUB WEST,PHASE 3 is held by City of Grande Prairie, under the provisions of the <i>Environmental Protection & Enhancement Act</i> . This Authorization is currently issued as of Jun. 29, 1998 and does not expire.
	Document 00073780-00-03 GRANDE PRAIRIE/MUNICIPAL - COUNTRY CLUB WEST SUBDIVISION, PHASE 4 is held by City of Grande Prairie, under the provisions of the <i>Environmental Protection & Enhancement Act</i> . This Authorization is currently issued as of Mar. 08, 2001 and does not expire.
	Document 00073780-00-04 GRANDE PRAIRIE/MUNICIPAL - COUNTRY CLUB WEST, PHASE 5 is held by City of Grande Prairie, under the provisions of the <i>Environmental Protection & Enhancement Act</i> . This Authorization is currently issued as of May. 01, 2002 and does not expire.
	Document 00073780-00-05 GRANDE PRAIRIE/MUNICIPAL - COUNTRY CLUB WEST,PHASE 6 is held by City of Grande Prairie, under the provisions of the <i>Environmental Protection & Enhancement Act</i> . This Authorization is currently issued as of Jan. 07, 2003 and does not expire.
	Document 00073787-00-00 GRANDE PRAIRIE/MUNICIPAL - 1998 LAND APPL OF SLUDGE is held by City of Grande Prairie, under the provisions of the <i>Environmental Protection & Enhancement Act</i> . This Authorization is currently expired.
	Document 00074377-00-00 GRANDE PRAIRIE/MUNICIPAL - 1999 LAND APPLICATION OF SLUDGE is held by City of Grande Prairie, under the provisions of the <i>Environmental Protection & Enhancement Act</i> . This Authorization is currently issued as of Jun. 08, 1999 and does not expire.
	

	Document 00074733-00-00 GRANDE PRAIRIE/MUNICIPAL - RESOURCE ROAD STORM MAINS is held by City of Grande Prairie, under the provisions of the <i>Environmental Protection & Enhancement Act</i> . This Authorization is currently issued as of Jun. 22, 1999 and does not expire.
	Document 00075911-00-00 GRANDE PRAIRIE/MUNICIPAL - WESTGATE BUSINESS PARK,STAGE 1 is held by City of Grande Prairie, under the provisions of the <i>Environmental Protection & Enhancement Act</i> . This Authorization is currently issued as of Aug. 17, 1999 and does not expire.
	Document 00075911-00-01 GRANDE PRAIRIE/MUNICIPAL - WEST SIDE PLAZA,PHASE 1 is held by City of Grande Prairie, under the provisions of the <i>Environmental Protection & Enhancement Act</i> . This Authorization is currently issued as of May. 29, 2001 and does not expire.
	Document 00075911-00-02 GRANDE PRAIRIE/MUNICIPAL - WEST SIDE PLAZA, PHASE 1B is held by City of Grande Prairie, under the provisions of the <i>Environmental Protection & Enhancement Act</i> . This Authorization is currently issued as of May. 28, 2002 and does not expire.
	Document 00075911-00-03 GRANDE PRAIRIE/MUNICIPAL - WESTGATE BUSINESS PARK, STAGE 1A is held by City of Grande Prairie, under the provisions of the <i>Environmental Protection & Enhancement Act</i> . This Authorization is currently issued as of Dec. 20, 2002 and does not expire.
	Document 00075911-00-04 GRANDE PRAIRIE/MUNICIPAL - WESTGATE BUSINESS PARK, STAGE 2 is held by City of Grande Prairie, under the provisions of the <i>Environmental Protection & Enhancement Act</i> . This Authorization is currently issued as of Apr. 23, 2003 and does not expire.
	Document 00075911-00-05 GRANDE PRAIRIE/MUNICIPAL - WESTGATE BUSINESS PARK, STORM MAINS is held by City of Grande Prairie, under the provisions of the <i>Environmental Protection & Enhancement Act</i> . This Authorization is currently issued as of Sep. 26, 2003 and does not expire.
	Document 00110149-00-00 AMOCO ET AL CLAIRMONT 6-18-72-6 WELL AND ACCESS ROAD is held by Plains Midstream Canada ULC, under the provisions of the <i>Environmental Protection & Enhancement Act</i> . This Reclamation Certificate is currently issued as of Apr. 19, 1984 and does not expire.
	Document 00139469-00-00 GRANDE PRAIRIE/MUNICIPAL -FLYING SHOT LAKE SUBDIV,PHASE 1 (WESTPOINTE) is held by City of Grande Prairie, under the provisions of the <i>Environmental Protection & Enhancement Act</i> . This Authorization is currently issued as of Sep. 13, 2000 and does not expire.
	Document 00139469-00-01 GRANDE PRAIRIE/MUNICIPAL -WESTPOINTE SUBDIVISION, PHASE 1B is held by City of Grande Prairie, under the provisions of the <i>Environmental Protection & Enhancement Act</i> . This Authorization is currently issued as of May. 29, 2001 and does not expire.
	Document 00139469-00-02 GRANDE PRAIRIE/MUNICIPAL -WESTPOINTE SUBDIVISION, PHASE 2A is held by City of Grande Prairie, under the provisions of the <i>Environmental Protection & Enhancement Act</i> . This Authorization is currently issued as of Jun. 05, 2002 and does not expire.
	Document 00139469-00-03 GRANDE PRAIRIE/MUNICIPAL - CHELSEA VILLAS, PHASE 1 is held by City of Grande Prairie, under the provisions of the <i>Environmental Protection & Enhancement Act</i> . This Authorization is currently issued as of Aug. 06, 2002 and does not expire.
	Document 00139469-00-04 GRANDE PRAIRIE/MUNICIPAL - KELLY SUTHERLAND DEVELOPMENT, PHASE 6 is held by City of Grande Prairie, under the provisions of the <i>Environmental Protection & Enhancement Act</i> . This Authorization is currently issued as of Aug. 13, 2002 and does not expire.
	Document 00139469-00-05 GRANDE PRAIRIE/MUNICIPAL - RICHMOND INDUSTRIAL PARK is held by City of Grande Prairie, under the provisions of the <i>Environmental Protection & Enhancement Act</i> . This Authorization is currently issued as of Oct. 08, 2002 and does not expire.
	Document 00139469-00-06 GRANDE PRAIRIE/MUNICIPAL - JUNCTION POINTE VILLAGE, PHASE 1 is held by City of Grande Prairie, under the provisions of the <i>Environmental Protection & Enhancement Act</i> . This Authorization is currently issued as of Oct. 08, 2002 and does not expire.
	Document 00139469-00-07 GRANDE PRAIRIE/MUNICIPAL - CHELSEA VILLAS, PHASE 2 is held by City of Grande Prairie, under the provisions of the <i>Environmental Protection & Enhancement Act</i> . This Authorization is currently issued as of Apr. 02, 2003 and does not expire.
	Document 00139469-00-08 GRANDE PRAIRIE/MUNICIPAL - PRECISION DRILLING PHASE 2 is held by City of Grande Prairie, under the provisions of the <i>Environmental Protection & Enhancement Act</i> . This Authorization is currently issued as of May. 21, 2003 and does not expire.
	Document 00139469-00-09 GRANDE PRAIRIE/MUNICIPAL - COBBLESTONE, PHASE 1 is held by City of Grande Prairie, under the provisions of the <i>Environmental Protection & Enhancement Act</i> . This Authorization is currently issued as of Jul. 15, 2003 and does not expire.
	Document 00139469-00-10 GRANDE PRAIRIE/MUNICIPAL - ALBINATI INDUSTRIAL PARK, PHASE 1A is held by City of Grande Prairie, under the provisions of the <i>Environmental Protection & Enhancement Act</i> . This Authorization is currently issued as of Jul. 30, 2003 and does not expire.
	

	Document 00139469-00-11 GRANDE PRAIRIE/MUNICIPAL - O'BRIEN LAKE SUBDIVISION. PHASE 1 is held by City of Grande Prairie, under the provisions of the <i>Environmental Protection & Enhancement Act</i> . This Authorization is currently issued as of Jul. 30, 2003 and does not expire.
	Document 00139469-00-12 GRANDE PRAIRIE/MUNICIPAL - COBBLESTONE WESTPOINTE, PHASE 1C is held by City of Grande Prairie, under the provisions of the <i>Environmental Protection & Enhancement Act</i> . This Authorization is currently issued as of Aug. 12, 2003 and does not expire.
	Document 00139469-00-13 GRANDE PRAIRIE/MUNICIPAL - WESTPOINTE AT EIGHTY FOURTH, PHASE 3A is held by City of Grande Prairie, under the provisions of the <i>Environmental Protection & Enhancement Act</i> . This Authorization is currently issued as of Sep. 09, 2003 and does not expire.
	Document 00139469-00-14 GRANDE PRAIRIE/MUNICIPAL - O'BRIEN LAKE SUBDIVISION. PHASE 1, STORM MAIN AND OUTFALL is held by City of Grande Prairie, under the provisions of the <i>Environmental Protection & Enhancement Act</i> . This Authorization is currently issued as of Sep. 16, 2003 and does not expire.
	Document 00139469-00-15 GRANDE PRAIRIE/MUNICIPAL - RICHMOND INDUSTRIAL PARK, PHASE 2 is held by City of Grande Prairie, under the provisions of the <i>Environmental Protection & Enhancement Act</i> . This Authorization is currently issued as of Oct. 02, 2003 and does not expire.
	Document 00194082-00-00 GRANDE PRAIRIE/MUNICIPAL - CHEMICALS USED IN THE WASTEWATER SYSTEM is held by City of Grande Prairie, under the provisions of the <i>Environmental Protection & Enhancement Act</i> . This Authorization is currently issued as of Feb. 20, 2003 and does not expire.
	Document 00197502-00-00 AQUATERA REGIONAL WASTEWATER SYSTEM is held by Aquatera Utilities Inc., under the provisions of the <i>Environmental Protection & Enhancement Act</i> . This Approval is currently renewed.
	Document 00197502-01-00 AQUATERA REGIONAL WASTEWATER SYSTEM is held by Aquatera Utilities Inc., under the provisions of the <i>Environmental Protection & Enhancement Act</i> . This Approval is currently issued as of Sep. 13, 2011 and expires on Sep. 01, 2021.
	Document 00197502-01-01 AQUATERA REGIONAL WASTEWATER SYSTEM - AMEND DATE FOR TOTAL PHOSPHORUS LIMIT is held by Aquatera Utilities Inc., under the provisions of the <i>Environmental Protection & Enhancement Act</i> . This Approval is currently issued as of Jun. 03, 2013 and expires on Sep. 01, 2021.
	Document 00197502-01-02 AQUATERA REGIONAL WASTEWATER SYSTEM - COGENERATION POWER PLANT is held by Aquatera Utilities Inc., under the provisions of the <i>Environmental Protection & Enhancement Act</i> . This Approval is currently issued as of Dec. 03, 2014 and expires on Sep. 01, 2021.
	Document 00197502-01-03 AQUATERA REGIONAL WASTEWATER SYSTEM - CO-GEN POWER PLANT, FLARE STACK is held by Aquatera Utilities Inc., under the provisions of the <i>Environmental Protection & Enhancement Act</i> . This Approval is currently issued as of Apr. 01, 2016 and expires on Sep. 01, 2021.
	Document 00197502-01-04 AQUATERA REGIONAL WASTEWATER SYSTEM - SECTION 3.1.3 is held by Aquatera Utilities Inc., under the provisions of the <i>Environmental Protection & Enhancement Act</i> . This Approval is currently issued as of Jun. 16, 2016 and expires on Sep. 01, 2021.
	Document 00197502-01-05 AQUATERA REGIONAL WASTEWATER SYSTEM - EXTENSION OF SUBMISSION is held by Aquatera Utilities Inc., under the provisions of the <i>Environmental Protection & Enhancement Act</i> . This Approval is currently issued as of Jul. 07, 2016 and expires on Sep. 01, 2021.

Clear & Return


Comments regarding the Authorization Viewer page may be directed to the Regulatory Approvals Centre RAC.Environment@gov.ab.ca.



©1995 - 2017 Government of Alberta [Copyright and Disclaimer](#) [Using This Site](#) [Staff Access](#) [Privacy](#)

[Skip To Navigation](#)[Skip To Content](#)

- [Using This Site](#)
- [Ministries](#) |
- [Contact Government](#) |
- [Government of Alberta Home](#) |

Authorization Viewer	Traditional Agriculture Registration Viewer	Public Notices Viewer	Help
Authorization Viewer - Search Results			
The Search Used the Following Values:			
Legal Land Location:		32-071-06-W6	
Act / Document Type:		Water Act, EPEA	
Show Inactive Authorizations:		Yes	
The resulting Authorizations based on the search criteria will be displayed below. A  will appear next to the Authorization when documentation is available for viewing or downloading. Please click Viewer Help if you encounter problems viewing the Authorization document			

[Clear & Return](#)

12 Result(s)

	Document 00011400-00-00 CITY OF GRANDE PRAIRIE PESTICIDE SPECIAL USE is held by City of Grande Prairie, under the provisions of the <i>Environmental Protection & Enhancement Act</i> . This Approval is currently renewed.
	Document 00011400-01-00 CITY OF GRANDE PRAIRIE PESTICIDE SPECIAL USE is held by City of Grande Prairie, under the provisions of the <i>Environmental Protection & Enhancement Act</i> . This Approval is currently renewed.
	Document 00011400-02-00 CITY OF GRANDE PRAIRIE PESTICIDE SPECIAL USE is held by City of Grande Prairie, under the provisions of the <i>Environmental Protection & Enhancement Act</i> . This Approval is currently renewed.
	Document 00011400-02-01 CITY OF GRANDE PRAIRIE PESTICIDE SPECIAL USE-ADD GARLON 4 HERBICIDE/BEAR CREEK is held by City of Grande Prairie, under the provisions of the <i>Environmental Protection & Enhancement Act</i> . This Approval is currently expired.
	Document 00011400-03-00 CITY OF GRANDE PRAIRIE PESTICIDE SPECIAL USE is held by City of Grande Prairie, under the provisions of the <i>Environmental Protection & Enhancement Act</i> . This Approval is currently renewed.
	Document 00011400-04-00 CITY OF GRANDE PRAIRIE PESTICIDE SPECIAL USE is held by City of Grande Prairie, under the provisions of the <i>Environmental Protection & Enhancement Act</i> . This Approval is currently issued as of Aug. 10, 2011 and expires on Aug. 09, 2016.
	Document 00011400-04-01 CITY OF GRANDE PRAIRIE PESTICIDE SPECIAL USE - ADDITIONAL SPRAYING AREAS is held by City of Grande Prairie, under the provisions of the <i>Environmental Protection & Enhancement Act</i> . This Approval is currently expired.
	Document 00011404-00-00 CITY OF GRANDE PRAIRIE PESTICIDE SERVICE is held by City of Grande Prairie, under the provisions of the <i>Environmental Protection & Enhancement Act</i> . This Approval is currently renewed.
	Document 00011404-01-00 CITY OF GRANDE PRAIRIE PESTICIDE SERVICE is held by City of Grande Prairie, under the provisions of the <i>Environmental Protection & Enhancement Act</i> . This Registration is currently renewed.
	Document 00011404-02-00 CITY OF GRANDE PRAIRIE PESTICIDE SERVICE is held by City of Grande Prairie, under the provisions of the <i>Environmental Protection & Enhancement Act</i> . This Registration is currently renewed.
	Document 00011404-03-00 CITY OF GRANDE PRAIRIE PESTICIDE SERVICE is held by City of Grande Prairie, under the provisions of the <i>Environmental Protection & Enhancement Act</i> . This Registration is currently issued as of Mar. 23, 2016 and expires on Mar. 31, 2026.

Notice 00188829-00-00 under the provisions of the *Water Act*, Code of Practice for *Pipelines and Telecommunication Lines Crossing a Water Body* at SW 3-72-6-W6 * affecting the Bear River (36-070-04-W6) was received from ATCO PIPELINES on Jul. 30, 2002.
* Additional locations and water bodies, including the queried location, are associated with this notice.

Clear & Return


Comments regarding the Authorization Viewer page may be directed to the Regulatory Approvals Centre RAC.Environment@gov.ab.ca.



©1995 - 2017 Government of Alberta [Copyright and Disclaimer](#) [Using This Site](#) [Staff Access](#) [Privacy](#)











[Skip To Navigation](#)[Skip To Content](#)

- [Using This Site](#)
- [Ministries](#) |
- [Contact Government](#) |
- [Government of Alberta Home](#) |

Authorization Viewer	Traditional Agriculture Registration Viewer	Public Notices Viewer	Help
Authorization Viewer - Search Results			
The Search Used the Following Values:			
Legal Land Location:		NE 06-072-06-W6	
Act / Document Type:		Water Act, EPEA	
Show Inactive Authorizations:		Yes	
<div>The resulting Authorizations based on the search criteria will be displayed below. A  will appear next to the Authorization when documentation is available for viewing or downloading. Please click Viewer Help if you encounter problems viewing the Authorization document.</div>			

[Clear & Return](#)

199 Result(s)

	This consolidation document for CITY OF GRANDE PRAIRIE has been provided for your convenience only. It's intended purpose is to summarize all Amendments that have been applied to the master Approval. Anyone making use of a consolidation is reminded that it has no legal standing and that you must refer to the original Approval and Amendments for purposes of interpretation and application.
	Document 00000721-00-00 GRANDE PRAIRIE WASTEWATER SYSTEM is held by City of Grande Prairie, under the provisions of the <i>Environmental Protection & Enhancement Act</i> . This Approval is currently renewed.
	Document 00000721-00-01 GRANDE PRAIRIE FERROUS CHLORIDE FEED SYSTEM AMENDMENT is held by City of Grande Prairie, under the provisions of the <i>Environmental Protection & Enhancement Act</i> . This Approval is currently expired.
	Document 00000721-00-02 GRANDE PRAIRIE WASTEWATER-COUNTRY CLUB WEST STORMWATER LAKE is held by City of Grande Prairie, under the provisions of the <i>Environmental Protection & Enhancement Act</i> . This Approval is currently expired.
	Document 00000721-00-03 GRANDE PRAIRIE WASTEWATER SYSTEM - EQUALIZATION PUMP STATION is held by City of Grande Prairie, under the provisions of the <i>Environmental Protection & Enhancement Act</i> . This Approval is currently expired.
	Document 00000721-00-04 GRANDE PRAIRIE WASTEWATER SYSTEM-COUNTRY SIDE SOUTH-PHASE 1 is held by City of Grande Prairie, under the provisions of the <i>Environmental Protection & Enhancement Act</i> . This Approval is currently expired.
	Document 00000721-00-05 GRANDE PRAIRIE WASTEWATER SYSTEM - 112 AVE STORMWATER POND is held by City of Grande Prairie, under the provisions of the <i>Environmental Protection & Enhancement Act</i> . This Approval is currently expired.
	Document 00000721-00-06 GRANDE PRAIRIE WASTEWATER SYSTEM is held by City of Grande Prairie, under the provisions of the <i>Environmental Protection & Enhancement Act</i> . This Approval is currently expired.
	Document 00000721-00-07 GRANDE PRAIRIE WASTEWATER SYSTEM - FOUR WINDS STORM POND is held by City of Grande Prairie, under the provisions of the <i>Environmental Protection & Enhancement Act</i> . This Approval is currently expired.
	Document 00000721-00-08 GRANDE PRAIRIE WASTEWATER SYSTEM-SCENIC RIDGE PHASE 3 STORM is held by City of Grande Prairie, under the provisions of the <i>Environmental Protection & Enhancement Act</i> . This Approval is currently expired.
	Document 00000721-00-09 GRANDE PRAIRIE WASTEWATER SYSTEM is held by City of Grande Prairie, under the provisions of the <i>Environmental Protection & Enhancement Act</i> . This Approval is currently expired.
	Document 00000721-00-10 GRANDE PRAIRIE WASTEWATER SYSTEM - ODOR CONTROL SYSTEM is held by City of Grande Prairie, under the provisions of the <i>Environmental Protection & Enhancement Act</i> . This Approval is currently expired.
	Document 00000721-00-11 GRANDE PRAIRIE WASTEWATER - PINNACLE RIDGE SUBDIV, PH 1A is held by City of Grande Prairie, under the provisions of the <i>Environmental Protection & Enhancement Act</i> . This Approval is currently expired.

	Document 00000721-00-12 GRANDE PRAIRIE WASTEWATER SYSTEM - CRYSTAL VILLAGE,PH4 is held by City of Grande Prairie, under the provisions of the <i>Environmental Protection & Enhancement Act</i> . This Approval is currently expired.
	Document 00000721-00-13 GRANDE PRAIRIE WASTEWATER SYSTEM - ROYAL OAKS SUBDIV PH 1 is held by City of Grande Prairie, under the provisions of the <i>Environmental Protection & Enhancement Act</i> . This Approval is currently expired.
	Document 00000721-00-14 GRANDE PRAIRIE WASTEWATER SYSTEM - ATAD AEROBIC DIGESTER is held by City of Grande Prairie, under the provisions of the <i>Environmental Protection & Enhancement Act</i> . This Approval is currently renewed.
	Document 00000721-00-15 GRANDE PRAIRIE WASTEWATER - PINNACLE RIDGE SUBD PH1 is held by City of Grande Prairie, under the provisions of the <i>Environmental Protection & Enhancement Act</i> . This Approval is currently renewed.
	Document 00000721-00-16 GRANDE PRAIRIE WASTEWATER - CRYSTAL LAKE,PH 1 STORM OUTFALL is held by City of Grande Prairie, under the provisions of the <i>Environmental Protection & Enhancement Act</i> . This Approval is currently renewed.
	Document 00000721-00-17 GRANDE PRAIRIE WASTEWATER -RESOURCES ROAD STORM DRAINAGE is held by City of Grande Prairie, under the provisions of the <i>Environmental Protection & Enhancement Act</i> . This Approval is currently renewed.
	Document 00000721-00-18 GRANDE PRAIRIE WASTEWATER -WESTGATE BUSINESS PARK STORM POND is held by City of Grande Prairie, under the provisions of the <i>Environmental Protection & Enhancement Act</i> . This Approval is currently renewed.
	Document 00000721-01-01 GRANDE PRAIRIE WASTEWATER SYSTEM - EXTEND SUBMISSION DATE FOR ODOR MANAGEMENT PLAN is held by City of Grande Prairie, under the provisions of the <i>Environmental Protection & Enhancement Act</i> . This Approval is currently renewed.
	Document 00000721-01-02 GRANDE PRAIRIE WASTEWATER SYSTEM - 68 AVENUE ROADWAY STORM OUTFALL AND DRY POND is held by City of Grande Prairie, under the provisions of the <i>Environmental Protection & Enhancement Act</i> . This Approval is currently renewed.
	Document 00000721-01-03 GRANDE PRAIRIE WASTEWATER SYSTEM - WESTPOINTE SUBDIV PHASE 2A, DRY STORM POND is held by City of Grande Prairie, under the provisions of the <i>Environmental Protection & Enhancement Act</i> . This Approval is currently renewed.
	Document 00000721-01-04 GRANDE PRAIRIE STORMWATER SYSTEM - REGISTRATION/STORM DRAINAGE SYSTEM AND SNOW DUMPSITES is held by City of Grande Prairie, under the provisions of the <i>Environmental Protection & Enhancement Act</i> . This Approval is currently renewed.
	This consolidation document for AQUATERA UTILITIES INC. has been provided for your convenience only. It's intended purpose is to summarize all Amendments that have been applied to the master Approval. Anyone making use of a consolidation is reminded that it has no legal standing and that you must refer to the original Approval and Amendments for purposes of interpretation and application.
	Document 00000722-01-00 GRANDE PRAIRIE WATERWORKS SYSTEM is held by Aquatera Utilities Inc., under the provisions of the <i>Environmental Protection & Enhancement Act</i> . This Approval is currently renewed.
	Document 00000722-01-02 AQUATERA REGIONAL WATERWORKS SYSTEM - UPGRADE WTP AND OWNERSHIP TRANSFER is held by Aquatera Utilities Inc., under the provisions of the <i>Environmental Protection & Enhancement Act</i> . This Approval is currently renewed.
	Document 00000722-01-03 AQUATERA REGIONAL WATERWORKS SYSTEM - DISTRIBUTION TURBIDITY INTERPRETATION is held by Aquatera Utilities Inc., under the provisions of the <i>Environmental Protection & Enhancement Act</i> . This Approval is currently renewed.
	Document 00000722-02-00 AQUATERA REGIONAL WATERWORKS SYSTEM is held by Aquatera Utilities Inc., under the provisions of the <i>Environmental Protection & Enhancement Act</i> . This Approval is currently issued as of Jan. 31, 2012 and expires on Jan. 01, 2022.
	Document 00000722-02-01 AQUATERA REGIONAL WTP WATERWORKS SYSTEM - ELECTRONIC REPORTING is held by Aquatera Utilities Inc., under the provisions of the <i>Environmental Protection & Enhancement Act</i> . This Approval is currently issued as of Dec. 01, 2012 and expires on Jan. 01, 2022.
	Document 00000722-02-02 AQUATERA REGIONAL WTP WATERWORKS SYSTEM - DRINKING WATER SAFETY PLAN is held by Aquatera Utilities Inc., under the provisions of the <i>Environmental Protection & Enhancement Act</i> . This Approval is currently issued as of Nov. 22, 2012 and expires on Jan. 01, 2022.
	Document 00000722-02-03 AQUATERA REGIONAL WTP WATERWORKS SYSTEM - AMEND 3.1.4 - RISK ASSESMENT TO DRINKING WATER SAFETY PLAN is held by Aquatera Utilities Inc., under the provisions of the <i>Environmental Protection & Enhancement Act</i> . This Approval is currently issued as of Mar. 27, 2013 and expires on Jan. 01, 2022.
	Document 00000722-02-04 AQUATERA REGIONAL WTP WATERWORKS SYSTEM - ULTRAVIOLET DISINFECTION UPGRADE is held by Aquatera Utilities Inc., under the provisions of the <i>Environmental Protection & Enhancement Act</i> . This Approval is currently issued as of Jan. 18, 2016 and expires on Jan. 01, 2022.
	Document 00000722-02-05 AQUATERA REGIONAL WATERWORKS SYSTEM - EXTEND UPGRADE BY DATE is held by Aquatera Utilities Inc., under the provisions of the <i>Environmental Protection & Enhancement Act</i> . This Approval is currently issued as of Dec. 15, 2016 and expires on Jan. 01, 2022.
	Document 00050002-00-00 GRANDE PRAIRIE/MUNICIPAL -SANAFOAM VAPOROOTER II is held by City of Grande Prairie, under the provisions of the <i>Environmental Protection & Enhancement Act</i> . This Authorization is currently expired.

	Document 00050006-00-00 GRANDE PRAIRIE/MUNICIPAL -SCENIC RIDGE PH5 is held by City of Grande Prairie, under the provisions of the <i>Environmental Protection & Enhancement Act</i> . This Authorization is currently issued as of Apr. 07, 1998 and does not expire.
	Document 00067789-00-00 GRANDE PRAIRIE/MUNICIPAL - GATEWAY CENTER, PHASE 3C is held by City of Grande Prairie, under the provisions of the <i>Environmental Protection & Enhancement Act</i> . This Authorization is currently issued as of Apr. 28, 1998 and does not expire.
	Document 00067789-00-01 GRANDE PRAIRIE/MUNICIPAL - GATEWAY CENTER, PHASE 1 is held by City of Grande Prairie, under the provisions of the <i>Environmental Protection & Enhancement Act</i> . This Authorization is currently issued as of Apr. 28, 1998 and does not expire.
	Document 00067789-00-02 GRANDE PRAIRIE/MUNICIPAL - GATEWAY CENTER, PH 3A is held by City of Grande Prairie, under the provisions of the <i>Environmental Protection & Enhancement Act</i> . This Authorization is currently issued as of Apr. 28, 1998 and does not expire.
	Document 00067789-00-03 GRANDE PRAIRIE/MUNICIPAL - GATEWAY POWER CENTER, PH 1, STG 2 is held by City of Grande Prairie, under the provisions of the <i>Environmental Protection & Enhancement Act</i> . This Authorization is currently issued as of Apr. 28, 1998 and does not expire.
	Document 00067789-00-04 GRANDE PRAIRIE/MUNICIPAL - GATEWAY CENTRE, PH1, STG 3 is held by City of Grande Prairie, under the provisions of the <i>Environmental Protection & Enhancement Act</i> . This Authorization is currently issued as of Jun. 23, 1998 and does not expire.
	Document 00067789-00-05 GRANDE PRAIRIE/MUNICIPAL - GATEWAY POWER CENTRE, PH 2 is held by City of Grande Prairie, under the provisions of the <i>Environmental Protection & Enhancement Act</i> . This Authorization is currently issued as of Jun. 23, 1998 and does not expire.
	Document 00067789-00-06 GRANDE PRAIRIE/MUNICIPAL - GATEWAY POWER CENTRE, PH 3D is held by City of Grande Prairie, under the provisions of the <i>Environmental Protection & Enhancement Act</i> . This Authorization is currently issued as of Feb. 23, 1999 and does not expire.
	Document 00067789-00-07 GRANDE PRAIRIE/MUNICIPAL - GATEWAY MALL, PHASE 1 is held by City of Grande Prairie, under the provisions of the <i>Environmental Protection & Enhancement Act</i> . This Authorization is currently issued as of Apr. 28, 1998 and does not expire.
	Document 00067789-00-08 GRANDE PRAIRIE/MUNICIPAL - GATEWAY POWER CENTER PH 2B is held by City of Grande Prairie, under the provisions of the <i>Environmental Protection & Enhancement Act</i> . This Authorization is currently issued as of Mar. 16, 1999 and does not expire.
	Document 00067789-00-10 GRANDE PRAIRIE/MUNICIPAL - GATEWAY POWER CENTER, PHASE 2D is held by City of Grande Prairie, under the provisions of the <i>Environmental Protection & Enhancement Act</i> . This Authorization is currently issued as of Jul. 04, 2000 and does not expire.
	Document 00067789-00-11 GRANDE PRAIRIE/MUNICIPAL - GATEWAY CENTER, PHASE 7 is held by City of Grande Prairie, under the provisions of the <i>Environmental Protection & Enhancement Act</i> . This Authorization is currently issued as of Aug. 28, 2001 and does not expire.
	Document 00067790-00-00 GRANDE PRAIRIE/MUNICIPAL - CRYSTAL LAKE ESTATES, PHASE 5 is held by City of Grande Prairie, under the provisions of the <i>Environmental Protection & Enhancement Act</i> . This Authorization is currently issued as of Apr. 28, 1998 and does not expire.
	Document 00067790-00-01 GRANDE PRAIRIE/MUNICIPAL - CRYSTAL LAKE ESTATES, PH 1 is held by City of Grande Prairie, under the provisions of the <i>Environmental Protection & Enhancement Act</i> . This Authorization is currently issued as of Apr. 28, 1998 and does not expire.
	Document 00067790-00-02 GRANDE PRAIRIE/MUNICIPAL - CRYSTAL HEIGHTS PH 2B is held by City of Grande Prairie, under the provisions of the <i>Environmental Protection & Enhancement Act</i> . This Authorization is currently issued as of Apr. 28, 1998 and does not expire.
	Document 00067790-00-03 GRANDE PRAIRIE/MUNICIPAL - CRYSTAL HEIGHTS PH 2C is held by City of Grande Prairie, under the provisions of the <i>Environmental Protection & Enhancement Act</i> . This Authorization is currently issued as of Apr. 28, 1998 and does not expire.
	Document 00067790-00-04 GRANDE PRAIRIE/MUNICIPAL - CRYSTAL VIEW, PH 1 is held by City of Grande Prairie, under the provisions of the <i>Environmental Protection & Enhancement Act</i> . This Authorization is currently issued as of Apr. 28, 1998 and does not expire.
	Document 00067790-00-05 GRANDE PRAIRIE/MUNICIPAL - CRYSTAL VILLAGE PH 1, STG 1 is held by City of Grande Prairie, under the provisions of the <i>Environmental Protection & Enhancement Act</i> . This Authorization is currently issued as of Apr. 28, 1998 and does not expire.
	Document 00067790-00-06 GRANDE PRAIRIE/MUNICIPAL - CRYSTAL VIEW PH 2 is held by City of Grande Prairie, under the provisions of the <i>Environmental Protection & Enhancement Act</i> . This Authorization is currently issued as of Apr. 28, 1998 and does not expire.

	Document 00067790-00-07 GRANDE PRAIRIE/MUNICIPAL - CRYSTAL LAKE ESTATES, PH 2 is held by City of Grande Prairie, under the provisions of the <i>Environmental Protection & Enhancement Act</i> . This Authorization is currently issued as of Apr. 28, 1998 and does not expire.
	Document 00067790-00-08 GRANDE PRAIRIE/MUNICIPAL - CRYSTAL HEIGHTS, PH 4 is held by City of Grande Prairie, under the provisions of the <i>Environmental Protection & Enhancement Act</i> . This Authorization is currently issued as of Apr. 28, 1998 and does not expire.
	Document 00067790-00-09 GRANDE PRAIRIE/MUNICIPAL - CRYSTAL HEIGHTS, PH 3A, 3B is held by City of Grande Prairie, under the provisions of the <i>Environmental Protection & Enhancement Act</i> . This Authorization is currently issued as of Apr. 28, 1998 and does not expire.
	Document 00067790-00-10 GRANDE PRAIRIE/MUNICIPAL - CRYSTAL LAKE ESTATES, PH 3 is held by City of Grande Prairie, under the provisions of the <i>Environmental Protection & Enhancement Act</i> . This Authorization is currently issued as of Apr. 28, 1998 and does not expire.
	Document 00067790-00-11 GRANDE PRAIRIE/MUNICIPAL - CRYSTAL VILLAGE, PH 1, STG 2 is held by City of Grande Prairie, under the provisions of the <i>Environmental Protection & Enhancement Act</i> . This Authorization is currently issued as of Apr. 28, 1998 and does not expire.
	Document 00067790-00-12 GRANDE PRAIRIE/MUNICIPAL - CRYSTAL LAKE ESTATES, PH 4, STG 1 is held by City of Grande Prairie, under the provisions of the <i>Environmental Protection & Enhancement Act</i> . This Authorization is currently issued as of Aug. 28, 1998 and does not expire.
	Document 00067790-00-13 GRANDE PRAIRIE/MUNICIPAL - CRYSTAL LAKE ESTATES, 88 STR is held by City of Grande Prairie, under the provisions of the <i>Environmental Protection & Enhancement Act</i> . This Authorization is currently issued as of Apr. 28, 1998 and does not expire.
	Document 00067790-00-14 GRANDE PRAIRIE/MUNICIPAL - CRYSTAL VILLAGE, PH 3 is held by City of Grande Prairie, under the provisions of the <i>Environmental Protection & Enhancement Act</i> . This Authorization is currently issued as of Sep. 04, 1998 and does not expire.
	Document 00067790-00-15 GRANDE PRAIRIE/MUNICIPAL - CRYSTAL HEIGHTS, PH 6A is held by City of Grande Prairie, under the provisions of the <i>Environmental Protection & Enhancement Act</i> . This Authorization is currently issued as of Sep. 04, 1998 and does not expire.
	Document 00067790-00-16 GRANDE PRAIRIE/MUNICIPAL - CRYSTAL HEIGHTS, PH 6A is held by City of Grande Prairie, under the provisions of the <i>Environmental Protection & Enhancement Act</i> . This Authorization is currently issued as of Apr. 28, 1998 and does not expire.
	Document 00067790-00-17 GRANDE PRAIRIE/MUNICIPAL - CRYSTAL VILLAGE, PH 5 is held by City of Grande Prairie, under the provisions of the <i>Environmental Protection & Enhancement Act</i> . This Authorization is currently issued as of May. 26, 1998 and does not expire.
	Document 00067790-00-18 GRANDE PRAIRIE/MUNICIPAL - CRYSTAL LAKE ESTATES, PH 6 is held by City of Grande Prairie, under the provisions of the <i>Environmental Protection & Enhancement Act</i> . This Authorization is currently issued as of May. 26, 1998 and does not expire.
	Document 00067790-00-19 GRANDE PRAIRIE/MUNICIPAL - CRYSTAL LAKE ESTATES, PH 7 is held by City of Grande Prairie, under the provisions of the <i>Environmental Protection & Enhancement Act</i> . This Authorization is currently issued as of Sep. 01, 1998 and does not expire.
	Document 00067790-00-20 GRANDE PRAIRIE/MUNICIPAL - CRYSTAL LAKE ESTATES STAGE 2 is held by City of Grande Prairie, under the provisions of the <i>Environmental Protection & Enhancement Act</i> . This Authorization is currently issued as of Apr. 20, 1999 and does not expire.
	Document 00067790-00-21 GRANDE PRAIRIE/MUNICIPAL - CRYSTAL HEIGHTS PHASE 5 is held by City of Grande Prairie, under the provisions of the <i>Environmental Protection & Enhancement Act</i> . This Authorization is currently issued as of Apr. 20, 1999 and does not expire.
	Document 00067790-00-22 GRANDE PRAIRIE/MUNICIPAL - CRYSTAL LAKE EST,LAKELAND PH 1 is held by City of Grande Prairie, under the provisions of the <i>Environmental Protection & Enhancement Act</i> . This Authorization is currently issued as of May. 14, 1999 and does not expire.
	Document 00067790-00-23 GRANDE PRAIRIE/MUNICIPAL - CRYSTAL LAKE ESTATES,PHASE 9 is held by City of Grande Prairie, under the provisions of the <i>Environmental Protection & Enhancement Act</i> . This Authorization is currently issued as of Sep. 21, 1999 and does not expire.
	Document 00067790-00-24 GRANDE PRAIRIE/MUNICIPAL - CRYSTAL LAKE ESTATES, LAKESHORE DRIVE DEVELOPMENT is held by City of Grande Prairie, under the provisions of the <i>Environmental Protection & Enhancement Act</i> . This Authorization is currently issued as of Apr. 10, 2001 and does not expire.
	Document 00067790-00-25 GRANDE PRAIRIE/MUNICIPAL - CRYSTAL LAKE ESTATES,LAKESHORE DRIVE DEVELOPMENTS is held by City of Grande Prairie, under the provisions of the <i>Environmental Protection & Enhancement Act</i> . This Authorization is currently issued as of Apr. 19, 2001 and does not expire.
	

	Document 00067790-00-26 GRANDE PRAIRIE/MUNICIPAL - CRYSTAL LAKE ESTATES, PHASE 8A is held by City of Grande Prairie, under the provisions of the <i>Environmental Protection & Enhancement Act</i> . This Authorization is currently issued as of May. 15, 2001 and does not expire.
	Document 00067790-00-27 GRANDE PRAIRIE/MUNICIPAL - CRYSTAL HEIGHTS SUBDIV, PHASE 7A is held by City of Grande Prairie, under the provisions of the <i>Environmental Protection & Enhancement Act</i> . This Authorization is currently issued as of Jul. 03, 2001 and does not expire.
	Document 00067790-00-28 GRANDE PRAIRIE/MUNICIPAL - CRYSTAL LAKE ESTATES, PHASE 10 is held by City of Grande Prairie, under the provisions of the <i>Environmental Protection & Enhancement Act</i> . This Authorization is currently issued as of Jul. 19, 2001 and does not expire.
	Document 00067790-00-29 GRANDE PRAIRIE/MUNICIPAL - CRYSTAL LAKE ESTATES, LAKELAND PHASE 2 is held by City of Grande Prairie, under the provisions of the <i>Environmental Protection & Enhancement Act</i> . This Authorization is currently issued as of Aug. 14, 2001 and does not expire.
	Document 00067790-00-30 GRANDE PRAIRIE/MUNICIPAL - CRYSTAL HEIGHTS SUBDIV, PHASE 6B is held by City of Grande Prairie, under the provisions of the <i>Environmental Protection & Enhancement Act</i> . This Authorization is currently issued as of May. 02, 2002 and does not expire.
	Document 00067790-00-31 GRANDE PRAIRIE/MUNICIPAL - CRYSTAL HEIGHTS SUBDIV, PHASE 7B is held by City of Grande Prairie, under the provisions of the <i>Environmental Protection & Enhancement Act</i> . This Authorization is currently issued as of May. 02, 2002 and does not expire.
	Document 00067790-00-32 GRANDE PRAIRIE/MUNICIPAL - CRYSTAL LAKE ESTATES, PHASE 11 is held by City of Grande Prairie, under the provisions of the <i>Environmental Protection & Enhancement Act</i> . This Authorization is currently issued as of May. 16, 2002 and does not expire.
	Document 00067790-00-33 GRANDE PRAIRIE/MUNICIPAL - CRYSTAL LAKE ESTATES, PHASE 12 is held by City of Grande Prairie, under the provisions of the <i>Environmental Protection & Enhancement Act</i> . This Authorization is currently issued as of May. 16, 2002 and does not expire.
	Document 00067790-00-34 GRANDE PRAIRIE/MUNICIPAL - CRYSTAL LAKE ESTATES, LAKELAND, PHASE 3 is held by City of Grande Prairie, under the provisions of the <i>Environmental Protection & Enhancement Act</i> . This Authorization is currently issued as of Sep. 03, 2002 and does not expire.
	Document 00067790-00-35 GRANDE PRAIRIE/MUNICIPAL - CRYSTAL LAKE ESTATES, PHASE 13 is held by City of Grande Prairie, under the provisions of the <i>Environmental Protection & Enhancement Act</i> . This Authorization is currently issued as of Dec. 20, 2002 and does not expire.
	Document 00067790-00-36 GRANDE PRAIRIE/MUNICIPAL - CRYSTAL HEIGHTS SUBDIV, PHASE 7C is held by City of Grande Prairie, under the provisions of the <i>Environmental Protection & Enhancement Act</i> . This Authorization is currently issued as of Mar. 06, 2003 and does not expire.
	Document 00067790-00-37 GRANDE PRAIRIE/MUNICIPAL - CRYSTAL LAKE ESTATES, THE SHORES, PHASE 8B is held by City of Grande Prairie, under the provisions of the <i>Environmental Protection & Enhancement Act</i> . This Authorization is currently issued as of Apr. 23, 2003 and does not expire.
	Document 00067790-00-38 GRANDE PRAIRIE/MUNICIPAL - CRYSTAL LAKE ESTATES, PHASE 5 is held by City of Grande Prairie, under the provisions of the <i>Environmental Protection & Enhancement Act</i> . This Authorization is currently issued as of Apr. 23, 2003 and does not expire.
	Document 00067790-00-39 GRANDE PRAIRIE/MUNICIPAL - CRYSTAL LAKE ESTATES, LAKELAND PHASE 4 is held by City of Grande Prairie, under the provisions of the <i>Environmental Protection & Enhancement Act</i> . This Authorization is currently issued as of Apr. 23, 2003 and does not expire.
	Document 00067790-00-40 GRANDE PRAIRIE/MUNICIPAL - CRYSTAL LAKE ESTATES, PH 14 is held by City of Grande Prairie, under the provisions of the <i>Environmental Protection & Enhancement Act</i> . This Authorization is currently issued as of May. 28, 2003 and does not expire.
	Document 00068537-00-00 GRANDE PRAIRIE/MUNICIPAL - SUMMIT IN MOUNTVIEW, STAGE 3 is held by City of Grande Prairie, under the provisions of the <i>Environmental Protection & Enhancement Act</i> . This Authorization is currently issued as of May. 26, 1998 and does not expire.
	Document 00068538-00-00 GRANDE PRAIRIE/MUNICIPAL - MISSION HEIGHTS SOUTH WEST, PH 2A is held by City of Grande Prairie, under the provisions of the <i>Environmental Protection & Enhancement Act</i> . This Authorization is currently issued as of Jul. 21, 1998 and does not expire.
	Document 00068538-00-01 GRANDE PRAIRIE/MUNICIPAL - MISSION HEIGHTS SOUTH WEST, PH 3 is held by City of Grande Prairie, under the provisions of the <i>Environmental Protection & Enhancement Act</i> . This Authorization is currently issued as of Jul. 21, 1998 and does not expire.
	Document 00068538-00-02 GRANDE PRAIRIE/MUNICIPAL - MISSION HEIGHTS, BLOCK 4 is held by City of Grande Prairie, under the provisions of the <i>Environmental Protection & Enhancement Act</i> . This Authorization is currently issued as of Jul. 21, 1998 and does not expire.

	Document 00068538-00-03 GRANDE PRAIRIE/MUNICIPAL - MISSION HEIGHTS BLOCK 3 is held by City of Grande Prairie, under the provisions of the <i>Environmental Protection & Enhancement Act</i> . This Authorization is currently issued as of Jul. 21, 1998 and does not expire.
	Document 00068538-00-04 GRANDE PRAIRIE/MUNICIPAL - MISSION HEIGHTS, THE RAVINE is held by City of Grande Prairie, under the provisions of the <i>Environmental Protection & Enhancement Act</i> . This Authorization is currently issued as of Jul. 21, 1998 and does not expire.
	Document 00068538-00-05 GRANDE PRAIRIE/MUNICIPAL - MISSION HEIGHTS PH 2B is held by City of Grande Prairie, under the provisions of the <i>Environmental Protection & Enhancement Act</i> . This Authorization is currently issued as of Jun. 08, 1999 and does not expire.
	Document 00068538-00-06 GRANDE PRAIRIE/MUNICIPAL - MISSION HEIGHTS, PH 3B is held by City of Grande Prairie, under the provisions of the <i>Environmental Protection & Enhancement Act</i> . This Authorization is currently issued as of Jun. 11, 1999 and does not expire.
	Document 00068538-00-07 GRANDE PRAIRIE/MUNICIPAL - MISSION HEIGHTS SW PHASE 4B is held by City of Grande Prairie, under the provisions of the <i>Environmental Protection & Enhancement Act</i> . This Authorization is currently issued as of Aug. 31, 1999 and does not expire.
	Document 00068538-00-08 GRANDE PRAIRIE/MUNICIPAL - MISSION ESTATES, PHASE 3 is held by City of Grande Prairie, under the provisions of the <i>Environmental Protection & Enhancement Act</i> . This Authorization is currently issued as of Jun. 20, 2000 and does not expire.
	Document 00068538-00-09 GRANDE PRAIRIE/MUNICIPAL - MISSION HEIGHTS, SOUTH WEST PH 5B is held by City of Grande Prairie, under the provisions of the <i>Environmental Protection & Enhancement Act</i> . This Authorization is currently issued as of Aug. 15, 2000 and does not expire.
	Document 00068538-00-10 GRANDE PRAIRIE/MUNICIPAL - MISSION PARK SUBDIV PHASE I is held by City of Grande Prairie, under the provisions of the <i>Environmental Protection & Enhancement Act</i> . This Authorization is currently issued as of Jul. 21, 1998 and does not expire.
	Document 00068538-00-11 GRANDE PRAIRIE/MUNICIPAL -MISSION PARK SUBDIVISION,PH2 is held by City of Grande Prairie, under the provisions of the <i>Environmental Protection & Enhancement Act</i> . This Authorization is currently issued as of Jul. 21, 1998 and does not expire.
	Document 00068538-00-12 GRANDE PRAIRIE/MUNICIPAL -MISSION PARK SUBDIVISION,PH3 is held by City of Grande Prairie, under the provisions of the <i>Environmental Protection & Enhancement Act</i> . This Authorization is currently issued as of Jul. 21, 1998 and does not expire.
	Document 00068538-00-13 GRANDE PRAIRIE/MUNICIPAL -MISSION PARK SUBDIVISION,PHASE 4 is held by City of Grande Prairie, under the provisions of the <i>Environmental Protection & Enhancement Act</i> . This Authorization is currently issued as of Jul. 21, 1998 and does not expire.
	Document 00068538-00-14 GRANDE PRAIRIE/MUNICIPAL -MISSION ESTATES, PHASE 1A is held by City of Grande Prairie, under the provisions of the <i>Environmental Protection & Enhancement Act</i> . This Authorization is currently issued as of Jul. 21, 1998 and does not expire.
	Document 00068538-00-15 GRANDE PRAIRIE/MUNICIPAL -MISSION ESTATES, PHASE 2 is held by City of Grande Prairie, under the provisions of the <i>Environmental Protection & Enhancement Act</i> . This Authorization is currently issued as of Jul. 21, 1998 and does not expire.
	Document 00068538-00-16 GRANDE PRAIRIE/MUNICIPAL -MISSION PARK SUBDIVISION,PH5 is held by City of Grande Prairie, under the provisions of the <i>Environmental Protection & Enhancement Act</i> . This Authorization is currently issued as of Jul. 21, 1998 and does not expire.
	Document 00068538-00-17 GRANDE PRAIRIE/MUNICIPAL -MISSION PARK SUBD, PHASE 6 is held by City of Grande Prairie, under the provisions of the <i>Environmental Protection & Enhancement Act</i> . This Authorization is currently issued as of Jul. 21, 1998 and does not expire.
	Document 00068538-00-18 GRANDE PRAIRIE/MUNICIPAL -MISSION PARK SUBDIVISION, PHASE 7 is held by City of Grande Prairie, under the provisions of the <i>Environmental Protection & Enhancement Act</i> . This Authorization is currently issued as of Jul. 21, 1998 and does not expire.
	Document 00068538-00-19 GRANDE PRAIRIE/MUNICIPAL -MISSION HEIGHTS SOUTH WEST PHASE 6B is held by City of Grande Prairie, under the provisions of the <i>Environmental Protection & Enhancement Act</i> . This Authorization is currently issued as of Aug. 29, 2000 and does not expire.
	Document 00068538-00-20 GRANDE PRAIRIE/MUNICIPAL - MISSION HEIGHTS SOUTHWEST PHASE 6B is held by City of Grande Prairie, under the provisions of the <i>Environmental Protection & Enhancement Act</i> . This Authorization is currently issued as of May. 15, 2001 and does not expire.
	Document 00068538-00-21 GRANDE PRAIRIE/MUNICIPAL - MISSION HEIGHTS SOUTHWEST,PHASE 8B is held by City of Grande Prairie, under the provisions of the <i>Environmental Protection & Enhancement Act</i> . This Authorization is currently issued as of Jun. 26, 2001 and does not expire.
	

	Document 00068538-00-22 GRANDE PRAIRIE/MUNICIPAL - MISSION HEIGHTS SW, PHASE 9B is held by City of Grande Prairie, under the provisions of the <i>Environmental Protection & Enhancement Act</i> . This Authorization is currently issued as of Aug. 28, 2001 and does not expire.
	Document 00068538-00-23 GRANDE PRAIRIE/MUNICIPAL - MISSION HEIGHTS SOUTHWEST, PHASE 7B is held by City of Grande Prairie, under the provisions of the <i>Environmental Protection & Enhancement Act</i> . This Authorization is currently issued as of Sep. 14, 2001 and does not expire.
	Document 00068538-00-24 GRANDE PRAIRIE/MUNICIPAL - MISSION HEIGHTS SOUTHWEST, PHASE 10B is held by City of Grande Prairie, under the provisions of the <i>Environmental Protection & Enhancement Act</i> . This Authorization is currently issued as of May. 02, 2002 and does not expire.
	Document 00068538-00-25 GRANDE PRAIRIE/MUNICIPAL - MISSION ESTATES, PHASE 4 is held by City of Grande Prairie, under the provisions of the <i>Environmental Protection & Enhancement Act</i> . This Authorization is currently issued as of May. 14, 2003 and does not expire.
	Document 00068538-00-26 GRANDE PRAIRIE/MUNICIPAL - MISSION HEIGHTS SOUTHEAST is held by City of Grande Prairie, under the provisions of the <i>Environmental Protection & Enhancement Act</i> . This Authorization is currently issued as of Jun. 03, 2003 and does not expire.
	Document 00068540-00-00 GRANDE PRAIRIE/MUNICIPAL - MORGAN MEADOWS, PH1 is held by City of Grande Prairie, under the provisions of the <i>Environmental Protection & Enhancement Act</i> . This Authorization is currently issued as of May. 26, 1998 and does not expire.
	Document 00068540-00-01 GRANDE PRAIRIE/MUNICIPAL - MORGAN MEADOWS, PHASE 2 is held by City of Grande Prairie, under the provisions of the <i>Environmental Protection & Enhancement Act</i> . This Authorization is currently issued as of Aug. 10, 1998 and does not expire.
	Document 00069297-00-00 GRANDE PRAIRIE/MUNICIPAL - ROYAL OAKS, PHASE 1 is held by City of Grande Prairie, under the provisions of the <i>Environmental Protection & Enhancement Act</i> . This Authorization is currently issued as of Jun. 30, 1998 and does not expire.
	Document 00069297-00-01 GRANDE PRAIRIE/MUNICIPAL -ROYAL OAKS, PHASE 2A, 3A is held by City of Grande Prairie, under the provisions of the <i>Environmental Protection & Enhancement Act</i> . This Authorization is currently issued as of May. 02, 2000 and does not expire.
	Document 00069297-00-02 GRANDE PRAIRIE/MUNICIPAL - ROYAL OAKS, PHASE 2B AND 3B is held by City of Grande Prairie, under the provisions of the <i>Environmental Protection & Enhancement Act</i> . This Authorization is currently issued as of May. 15, 2001 and does not expire.
	Document 00069297-00-03 GRANDE PRAIRIE/MUNICIPAL -ROYAL OAKS, PHASE 4 is held by City of Grande Prairie, under the provisions of the <i>Environmental Protection & Enhancement Act</i> . This Authorization is currently issued as of Oct. 04, 2001 and does not expire.
	Document 00069297-00-04 GRANDE PRAIRIE/MUNICIPAL -ROYAL OAKS, PHASE 5 is held by City of Grande Prairie, under the provisions of the <i>Environmental Protection & Enhancement Act</i> . This Authorization is currently issued as of Jul. 11, 2002 and does not expire.
	Document 00069297-00-05 GRANDE PRAIRIE/MUNICIPAL -ROYAL OAKS, PHASE 5B is held by City of Grande Prairie, under the provisions of the <i>Environmental Protection & Enhancement Act</i> . This Authorization is currently issued as of Jun. 03, 2003 and does not expire.
	Document 00069298-00-00 GRANDE PRAIRIE/MUNICIPAL - 1998 LAND APPL OF SLUDGE is held by City of Grande Prairie, under the provisions of the <i>Environmental Protection & Enhancement Act</i> . This Authorization is currently expired.
	Document 00069775-00-00 GRANDE PRAIRIE/MUNICIPAL - COUNTRYSIDE SOUTH, PH 1 is held by City of Grande Prairie, under the provisions of the <i>Environmental Protection & Enhancement Act</i> . This Authorization is currently issued as of Jul. 24, 1996 and does not expire.
	Document 00069775-00-01 GRANDE PRAIRIE/MUNICIPAL - COUNTRYSIDE SOUTH, PH 1, MANHOLE is held by City of Grande Prairie, under the provisions of the <i>Environmental Protection & Enhancement Act</i> . This Authorization is currently issued as of Jul. 24, 1996 and does not expire.
	Document 00069775-00-02 GRANDE PRAIRIE/MUNICIPAL -COUNTRYSIDE SOUTH PH2A is held by City of Grande Prairie, under the provisions of the <i>Environmental Protection & Enhancement Act</i> . This Authorization is currently issued as of Sep. 16, 1998 and does not expire.
	Document 00069775-00-03 GRANDE PRAIRIE/MUNICIPAL -COUNTRYSIDE SOUTH PH 2B is held by City of Grande Prairie, under the provisions of the <i>Environmental Protection & Enhancement Act</i> . This Authorization is currently issued as of Apr. 07, 1998 and does not expire.
	Document 00069775-00-04 GRANDE PRAIRIE/MUNICIPAL - COUNTRYSIDE SOUTH, PH 2C is held by City of Grande Prairie, under the provisions of the <i>Environmental Protection & Enhancement Act</i> . This Authorization is currently issued as of Sep. 16, 1998 and does not expire.
	

	Document 00069775-00-05 GRANDE PRAIRIE/MUNICIPAL - COUNTRYSIDE SOUTH LANDS,PHASE 2D is held by City of Grande Prairie, under the provisions of the <i>Environmental Protection & Enhancement Act</i> . This Authorization is currently issued as of Mar. 29, 2000 and does not expire.
	Document 00069775-00-06 GRANDE PRAIRIE/MUNICIPAL - COUNTRYSIDE SOUTH, PHASE 3A is held by City of Grande Prairie, under the provisions of the <i>Environmental Protection & Enhancement Act</i> . This Authorization is currently issued as of May. 15, 2001 and does not expire.
	Document 00069775-00-07 GRANDE PRAIRIE/MUNICIPAL - COUNTRYSIDE SOUTH,PHASE 3B is held by City of Grande Prairie, under the provisions of the <i>Environmental Protection & Enhancement Act</i> . This Authorization is currently issued as of Oct. 04, 2001 and does not expire.
	Document 00069775-00-08 GRANDE PRAIRIE/MUNICIPAL - COUNTRYSIDE SOUTH SUBDIV, PHASE 3D is held by City of Grande Prairie, under the provisions of the <i>Environmental Protection & Enhancement Act</i> . This Authorization is currently issued as of Apr. 16, 2002 and does not expire.
	Document 00069775-00-09 GRANDE PRAIRIE/MUNICIPAL - COUNTRYSIDE SOUTH, PHASE 3C is held by City of Grande Prairie, under the provisions of the <i>Environmental Protection & Enhancement Act</i> . This Authorization is currently issued as of May. 27, 2002 and does not expire.
	Document 00069775-00-10 GRANDE PRAIRIE/MUNICIPAL - COUNTRYSIDE SOUTH, PH 4A is held by City of Grande Prairie, under the provisions of the <i>Environmental Protection & Enhancement Act</i> . This Authorization is currently issued as of Aug. 12, 2003 and does not expire.
	Document 00069775-00-11 GRANDE PRAIRIE/MUNICIPAL - COUNTRYSIDE SOUTH, PH 3E is held by City of Grande Prairie, under the provisions of the <i>Environmental Protection & Enhancement Act</i> . This Authorization is currently issued as of Aug. 12, 2003 and does not expire.
	Document 00070008-00-00 GRANDE PRAIRIE/MUNICIPAL - LAKELAND SUBDIVISION, STAGE 1 is held by City of Grande Prairie, under the provisions of the <i>Environmental Protection & Enhancement Act</i> . This Authorization is currently issued as of Sep. 30, 1998 and does not expire.
	Document 00072336-00-00 GRANDE PRAIRIE/MUNICIPAL - PINNACLE RIDGE SUBD PH1 is held by City of Grande Prairie, under the provisions of the <i>Environmental Protection & Enhancement Act</i> . This Authorization is currently issued as of Mar. 02, 1999 and does not expire.
	Document 00072336-00-01 GRANDE PRAIRIE/MUNICIPAL - PINNACLE RIDGE PH1B is held by City of Grande Prairie, under the provisions of the <i>Environmental Protection & Enhancement Act</i> . This Authorization is currently issued as of May. 02, 2000 and does not expire.
	Document 00072336-00-02 GRANDE PRAIRIE/MUNICIPAL - PINNACLE RIDGE PHASE 1C is held by City of Grande Prairie, under the provisions of the <i>Environmental Protection & Enhancement Act</i> . This Authorization is currently issued as of Jul. 24, 2001 and does not expire.
	Document 00072336-00-03 GRANDE PRAIRIE/MUNICIPAL - PINNACLE RIDGE SUBDIV, PHASE 1D is held by City of Grande Prairie, under the provisions of the <i>Environmental Protection & Enhancement Act</i> . This Authorization is currently issued as of Jul. 25, 2002 and does not expire.
	Document 00072336-00-04 GRANDE PRAIRIE/MUNICIPAL - PINNACLE RIDGE PHASE 1F is held by City of Grande Prairie, under the provisions of the <i>Environmental Protection & Enhancement Act</i> . This Authorization is currently issued as of Apr. 23, 2003 and does not expire.
	Document 00072336-00-05 GRANDE PRAIRIE/MUNICIPAL - PINNACLE RIDGE PHASE 1E is held by City of Grande Prairie, under the provisions of the <i>Environmental Protection & Enhancement Act</i> . This Authorization is currently issued as of Jun. 26, 2003 and does not expire.
	Document 00072574-00-00 GRANDE PRAIRIE/MUNICIPAL - STORM SEWER UPGRADE is held by City of Grande Prairie, under the provisions of the <i>Environmental Protection & Enhancement Act</i> . This Authorization is currently issued as of Apr. 30, 1991 and does not expire.
	Document 00072574-00-01 GRANDE PRAIRIE/MUNICIPAL - STORM SEWER HWY 2 BYPASS is held by City of Grande Prairie, under the provisions of the <i>Environmental Protection & Enhancement Act</i> . This Authorization is currently issued as of Sep. 14, 1993 and does not expire.
	Document 00072574-00-02 GRANDE PRAIRIE/MUNICIPAL - LOT 1, BLK 16, PLN 782-1833 is held by City of Grande Prairie, under the provisions of the <i>Environmental Protection & Enhancement Act</i> . This Authorization is currently issued as of May. 21, 1996 and does not expire.
	Document 00072574-00-03 GRANDE PRAIRIE/MUNICIPAL - LOTS 6,7, BLK 13, PLN 832-1817 is held by City of Grande Prairie, under the provisions of the <i>Environmental Protection & Enhancement Act</i> . This Authorization is currently issued as of Sep. 03, 1996 and does not expire.
	Document 00072574-00-04 GRANDE PRAIRIE/MUNICIPAL - 88 STREET is held by City of Grande Prairie, under the provisions of the <i>Environmental Protection & Enhancement Act</i> . This Authorization is currently issued as of Aug. 12, 1997 and does not expire.
	

	Document 00072574-00-05 GRANDE PRAIRIE/MUNICIPAL - LOT 2 PLAN 982 3316 is held by City of Grande Prairie, under the provisions of the <i>Environmental Protection & Enhancement Act</i> . This Authorization is currently issued as of Mar. 16, 1999 and does not expire.
	Document 00072574-00-06 GRANDE PRAIRIE/MUNICIPAL -84 AVE/BEAR CREEK STORM SEWER is held by City of Grande Prairie, under the provisions of the <i>Environmental Protection & Enhancement Act</i> . This Authorization is currently issued as of May. 30, 2000 and does not expire.
	Document 00072574-00-07 GRANDE PRAIRIE/MUNICIPAL -LOT 4, BLOCK 1, 2730 RS, DYNACORP FABRICATORS is held by City of Grande Prairie, under the provisions of the <i>Environmental Protection & Enhancement Act</i> . This Authorization is currently issued as of Sep. 13, 2000 and does not expire.
	Document 00072574-00-08 GRANDE PRAIRIE/MUNICIPAL - CORRAL GROUP LTD,SUBDIVISION,LOT 1 PLAN 982 3316 is held by City of Grande Prairie, under the provisions of the <i>Environmental Protection & Enhancement Act</i> . This Authorization is currently issued as of Mar. 08, 2001 and does not expire.
	Document 00072574-00-09 GRANDE PRAIRIE/MUNICIPAL - COMMUNITY KNOWLEDGE CAMPUS,68 AVE ROADWAY is held by City of Grande Prairie, under the provisions of the <i>Environmental Protection & Enhancement Act</i> . This Authorization is currently issued as of May. 15, 2001 and does not expire.
	Document 00072574-00-10 GRANDE PRAIRIE/MUNICIPAL - COMMUNITY KNOWLEDGE CAMPUS is held by City of Grande Prairie, under the provisions of the <i>Environmental Protection & Enhancement Act</i> . This Authorization is currently issued as of May. 15, 2001 and does not expire.
	Document 00072574-00-11 GRANDE PRAIRIE/MUNICIPAL - RAW WATER PIPELINE UPGRADE is held by City of Grande Prairie, under the provisions of the <i>Environmental Protection & Enhancement Act</i> . This Authorization is currently issued as of May. 29, 2001 and does not expire.
	Document 00072574-00-12 GRANDE PRAIRIE/MUNICIPAL - ZONE 2 RESERVOIR AND PUMPHOUSE is held by City of Grande Prairie, under the provisions of the <i>Environmental Protection & Enhancement Act</i> . This Authorization is currently issued as of May. 29, 2001 and does not expire.
	Document 00072574-00-13 GRANDE PRAIRIE/MUNICIPAL - PEOPLE'S FULL GOSPEL CHURCH is held by City of Grande Prairie, under the provisions of the <i>Environmental Protection & Enhancement Act</i> . This Authorization is currently issued as of Sep. 14, 2001 and does not expire.
	Document 00072574-00-14 GRANDE PRAIRIE/MUNICIPAL - 68 AVENUE ROADWAY STORM MAIN is held by City of Grande Prairie, under the provisions of the <i>Environmental Protection & Enhancement Act</i> . This Authorization is currently issued as of May. 01, 2002 and does not expire.
	Document 00072574-00-15 GRANDE PRAIRIE/MUNICIPAL - DESCOR DEVELOPMENTS, PHASE 2 is held by City of Grande Prairie, under the provisions of the <i>Environmental Protection & Enhancement Act</i> . This Authorization is currently issued as of Dec. 20, 2002 and does not expire.
	Document 00073780-00-00 GRANDE PRAIRIE/MUNICIPAL - COUNTRY CLUB WEST,PHASE 1 is held by City of Grande Prairie, under the provisions of the <i>Environmental Protection & Enhancement Act</i> . This Authorization is currently issued as of Aug. 21, 1995 and does not expire.
	Document 00073780-00-01 GRANDE PRAIRIE/MUNICIPAL - COUNTRY CLUB WEST,PHASE 2 is held by City of Grande Prairie, under the provisions of the <i>Environmental Protection & Enhancement Act</i> . This Authorization is currently issued as of Sep. 03, 1996 and does not expire.
	Document 00073780-00-02 GRANDE PRAIRIE/MUNICIPAL - COUNTRY CLUB WEST,PHASE 3 is held by City of Grande Prairie, under the provisions of the <i>Environmental Protection & Enhancement Act</i> . This Authorization is currently issued as of Jun. 29, 1998 and does not expire.
	Document 00073780-00-03 GRANDE PRAIRIE/MUNICIPAL - COUNTRY CLUB WEST SUBDIVISION, PHASE 4 is held by City of Grande Prairie, under the provisions of the <i>Environmental Protection & Enhancement Act</i> . This Authorization is currently issued as of Mar. 08, 2001 and does not expire.
	Document 00073780-00-04 GRANDE PRAIRIE/MUNICIPAL - COUNTRY CLUB WEST, PHASE 5 is held by City of Grande Prairie, under the provisions of the <i>Environmental Protection & Enhancement Act</i> . This Authorization is currently issued as of May. 01, 2002 and does not expire.
	Document 00073780-00-05 GRANDE PRAIRIE/MUNICIPAL - COUNTRY CLUB WEST,PHASE 6 is held by City of Grande Prairie, under the provisions of the <i>Environmental Protection & Enhancement Act</i> . This Authorization is currently issued as of Jan. 07, 2003 and does not expire.
	Document 00073787-00-00 GRANDE PRAIRIE/MUNICIPAL - 1998 LAND APPL OF SLUDGE is held by City of Grande Prairie, under the provisions of the <i>Environmental Protection & Enhancement Act</i> . This Authorization is currently expired.
	Document 00074377-00-00 GRANDE PRAIRIE/MUNICIPAL - 1999 LAND APPLICATION OF SLUDGE is held by City of Grande Prairie, under the provisions of the <i>Environmental Protection & Enhancement Act</i> . This Authorization is currently issued as of Jun. 08, 1999 and does not expire.
	

	Document 00074733-00-00 GRANDE PRAIRIE/MUNICIPAL - RESOURCE ROAD STORM MAINS is held by City of Grande Prairie, under the provisions of the <i>Environmental Protection & Enhancement Act</i> . This Authorization is currently issued as of Jun. 22, 1999 and does not expire.
	Document 00075911-00-00 GRANDE PRAIRIE/MUNICIPAL - WESTGATE BUSINESS PARK, STAGE 1 is held by City of Grande Prairie, under the provisions of the <i>Environmental Protection & Enhancement Act</i> . This Authorization is currently issued as of Aug. 17, 1999 and does not expire.
	Document 00075911-00-01 GRANDE PRAIRIE/MUNICIPAL - WEST SIDE PLAZA, PHASE 1 is held by City of Grande Prairie, under the provisions of the <i>Environmental Protection & Enhancement Act</i> . This Authorization is currently issued as of May. 29, 2001 and does not expire.
	Document 00075911-00-02 GRANDE PRAIRIE/MUNICIPAL - WEST SIDE PLAZA, PHASE 1B is held by City of Grande Prairie, under the provisions of the <i>Environmental Protection & Enhancement Act</i> . This Authorization is currently issued as of May. 28, 2002 and does not expire.
	Document 00075911-00-03 GRANDE PRAIRIE/MUNICIPAL - WESTGATE BUSINESS PARK, STAGE 1A is held by City of Grande Prairie, under the provisions of the <i>Environmental Protection & Enhancement Act</i> . This Authorization is currently issued as of Dec. 20, 2002 and does not expire.
	Document 00075911-00-04 GRANDE PRAIRIE/MUNICIPAL - WESTGATE BUSINESS PARK, STAGE 2 is held by City of Grande Prairie, under the provisions of the <i>Environmental Protection & Enhancement Act</i> . This Authorization is currently issued as of Apr. 23, 2003 and does not expire.
	Document 00075911-00-05 GRANDE PRAIRIE/MUNICIPAL - WESTGATE BUSINESS PARK, STORM MAINS is held by City of Grande Prairie, under the provisions of the <i>Environmental Protection & Enhancement Act</i> . This Authorization is currently issued as of Sep. 26, 2003 and does not expire.
	Document 00139469-00-00 GRANDE PRAIRIE/MUNICIPAL - FLYING SHOT LAKE SUBDIV, PHASE 1 (WESTPOINTE) is held by City of Grande Prairie, under the provisions of the <i>Environmental Protection & Enhancement Act</i> . This Authorization is currently issued as of Sep. 13, 2000 and does not expire.
	Document 00139469-00-01 GRANDE PRAIRIE/MUNICIPAL - WESTPOINTE SUBDIVISION, PHASE 1B is held by City of Grande Prairie, under the provisions of the <i>Environmental Protection & Enhancement Act</i> . This Authorization is currently issued as of May. 29, 2001 and does not expire.
	Document 00139469-00-02 GRANDE PRAIRIE/MUNICIPAL - WESTPOINTE SUBDIVISION, PHASE 2A is held by City of Grande Prairie, under the provisions of the <i>Environmental Protection & Enhancement Act</i> . This Authorization is currently issued as of Jun. 05, 2002 and does not expire.
	Document 00139469-00-03 GRANDE PRAIRIE/MUNICIPAL - CHELSEA VILLAS, PHASE 1 is held by City of Grande Prairie, under the provisions of the <i>Environmental Protection & Enhancement Act</i> . This Authorization is currently issued as of Aug. 06, 2002 and does not expire.
	Document 00139469-00-04 GRANDE PRAIRIE/MUNICIPAL - KELLY SUTHERLAND DEVELOPMENT, PHASE 6 is held by City of Grande Prairie, under the provisions of the <i>Environmental Protection & Enhancement Act</i> . This Authorization is currently issued as of Aug. 13, 2002 and does not expire.
	Document 00139469-00-05 GRANDE PRAIRIE/MUNICIPAL - RICHMOND INDUSTRIAL PARK is held by City of Grande Prairie, under the provisions of the <i>Environmental Protection & Enhancement Act</i> . This Authorization is currently issued as of Oct. 08, 2002 and does not expire.
	Document 00139469-00-06 GRANDE PRAIRIE/MUNICIPAL - JUNCTION POINTE VILLAGE, PHASE 1 is held by City of Grande Prairie, under the provisions of the <i>Environmental Protection & Enhancement Act</i> . This Authorization is currently issued as of Oct. 08, 2002 and does not expire.
	Document 00139469-00-07 GRANDE PRAIRIE/MUNICIPAL - CHELSEA VILLAS, PHASE 2 is held by City of Grande Prairie, under the provisions of the <i>Environmental Protection & Enhancement Act</i> . This Authorization is currently issued as of Apr. 02, 2003 and does not expire.
	Document 00139469-00-08 GRANDE PRAIRIE/MUNICIPAL - PRECISION DRILLING PHASE 2 is held by City of Grande Prairie, under the provisions of the <i>Environmental Protection & Enhancement Act</i> . This Authorization is currently issued as of May. 21, 2003 and does not expire.
	Document 00139469-00-09 GRANDE PRAIRIE/MUNICIPAL - COBBLESTONE, PHASE 1 is held by City of Grande Prairie, under the provisions of the <i>Environmental Protection & Enhancement Act</i> . This Authorization is currently issued as of Jul. 15, 2003 and does not expire.
	Document 00139469-00-10 GRANDE PRAIRIE/MUNICIPAL - ALBINATI INDUSTRIAL PARK, PHASE 1A is held by City of Grande Prairie, under the provisions of the <i>Environmental Protection & Enhancement Act</i> . This Authorization is currently issued as of Jul. 30, 2003 and does not expire.
	Document 00139469-00-11 GRANDE PRAIRIE/MUNICIPAL - O'BRIEN LAKE SUBDIVISION. PHASE 1 is held by City of Grande Prairie, under the provisions of the <i>Environmental Protection & Enhancement Act</i> . This Authorization is currently issued as of Jul. 30, 2003 and does not expire.
	

	Document 00139469-00-12 GRANDE PRAIRIE/MUNICIPAL - COBBLESTONE WESTPOINTE, PHASE 1C is held by City of Grande Prairie, under the provisions of the <i>Environmental Protection & Enhancement Act</i> . This Authorization is currently issued as of Aug. 12, 2003 and does not expire.
	Document 00139469-00-13 GRANDE PRAIRIE/MUNICIPAL - WESTPOINTE AT EIGHTY FOURTH, PHASE 3A is held by City of Grande Prairie, under the provisions of the <i>Environmental Protection & Enhancement Act</i> . This Authorization is currently issued as of Sep. 09, 2003 and does not expire.
	Document 00139469-00-14 GRANDE PRAIRIE/MUNICIPAL - O'BRIEN LAKE SUBDIVISION. PHASE 1, STORM MAIN AND OUTFALL is held by City of Grande Prairie, under the provisions of the <i>Environmental Protection & Enhancement Act</i> . This Authorization is currently issued as of Sep. 16, 2003 and does not expire.
	Document 00139469-00-15 GRANDE PRAIRIE/MUNICIPAL - RICHMOND INDUSTRIAL PARK, PHASE 2 is held by City of Grande Prairie, under the provisions of the <i>Environmental Protection & Enhancement Act</i> . This Authorization is currently issued as of Oct. 02, 2003 and does not expire.
	Document 00194082-00-00 GRANDE PRAIRIE/MUNICIPAL - CHEMICALS USED IN THE WASTEWATER SYSTEM is held by City of Grande Prairie, under the provisions of the <i>Environmental Protection & Enhancement Act</i> . This Authorization is currently issued as of Feb. 20, 2003 and does not expire.
	Document 00197502-00-00 AQUATERA REGIONAL WASTEWATER SYSTEM is held by Aquatera Utilities Inc., under the provisions of the <i>Environmental Protection & Enhancement Act</i> . This Approval is currently renewed.
	Document 00197502-01-00 AQUATERA REGIONAL WASTEWATER SYSTEM is held by Aquatera Utilities Inc., under the provisions of the <i>Environmental Protection & Enhancement Act</i> . This Approval is currently issued as of Sep. 13, 2011 and expires on Sep. 01, 2021.
	Document 00197502-01-01 AQUATERA REGIONAL WASTEWATER SYSTEM - AMEND DATE FOR TOTAL PHOSPHORUS LIMIT is held by Aquatera Utilities Inc., under the provisions of the <i>Environmental Protection & Enhancement Act</i> . This Approval is currently issued as of Jun. 03, 2013 and expires on Sep. 01, 2021.
	Document 00197502-01-02 AQUATERA REGIONAL WASTEWATER SYSTEM - COGENERATION POWER PLANT is held by Aquatera Utilities Inc., under the provisions of the <i>Environmental Protection & Enhancement Act</i> . This Approval is currently issued as of Dec. 03, 2014 and expires on Sep. 01, 2021.
	Document 00197502-01-03 AQUATERA REGIONAL WASTEWATER SYSTEM - CO-GEN POWER PLANT, FLARE STACK is held by Aquatera Utilities Inc., under the provisions of the <i>Environmental Protection & Enhancement Act</i> . This Approval is currently issued as of Apr. 01, 2016 and expires on Sep. 01, 2021.
	Document 00197502-01-04 AQUATERA REGIONAL WASTEWATER SYSTEM - SECTION 3.1.3 is held by Aquatera Utilities Inc., under the provisions of the <i>Environmental Protection & Enhancement Act</i> . This Approval is currently issued as of Jun. 16, 2016 and expires on Sep. 01, 2021.
	Document 00197502-01-05 AQUATERA REGIONAL WASTEWATER SYSTEM - EXTENSION OF SUBMISSION is held by Aquatera Utilities Inc., under the provisions of the <i>Environmental Protection & Enhancement Act</i> . This Approval is currently issued as of Jul. 07, 2016 and expires on Sep. 01, 2021.

Clear & Return


Comments regarding the Authorization Viewer page may be directed to the Regulatory Approvals Centre RAC.Environment@gov.ab.ca.



©1995 - 2017 Government of Alberta [Copyright and Disclaimer](#) [Using This Site](#) [Staff Access](#) [Privacy](#)











[Skip To Navigation](#)[Skip To Content](#)

- [Using This Site](#)
- [Ministries](#) |
- [Contact Government](#) |
- [Government of Alberta Home](#) |

Authorization Viewer	Traditional Agriculture Registration Viewer	Public Notices Viewer	Help
Authorization Viewer - Search Results			
The Search Used the Following Values:			
Legal Land Location:		NW 16-072-06-W6	
Act / Document Type:		Water Act, EPEA	
Show Inactive Authorizations:		Yes	
<p>The resulting Authorizations based on the search criteria will be displayed below. A  will appear next to the Authorization when documentation is available for viewing or downloading. Please click Viewer Help if you encounter problems viewing the Authorization document.</p>			

[Clear & Return](#)

199 Result(s)

	This consolidation document for CITY OF GRANDE PRAIRIE has been provided for your convenience only. It's intended purpose is to summarize all Amendments that have been applied to the master Approval. Anyone making use of a consolidation is reminded that it has no legal standing and that you must refer to the original Approval and Amendments for purposes of interpretation and application.
	Document 00000721-00-00 GRANDE PRAIRIE WASTEWATER SYSTEM is held by City of Grande Prairie, under the provisions of the <i>Environmental Protection & Enhancement Act</i> . This Approval is currently renewed.
	Document 00000721-00-01 GRANDE PRAIRIE FERROUS CHLORIDE FEED SYSTEM AMENDMENT is held by City of Grande Prairie, under the provisions of the <i>Environmental Protection & Enhancement Act</i> . This Approval is currently expired.
	Document 00000721-00-02 GRANDE PRAIRIE WASTEWATER-COUNTRY CLUB WEST STORMWATER LAKE is held by City of Grande Prairie, under the provisions of the <i>Environmental Protection & Enhancement Act</i> . This Approval is currently expired.
	Document 00000721-00-03 GRANDE PRAIRIE WASTEWATER SYSTEM - EQUALIZATION PUMP STATION is held by City of Grande Prairie, under the provisions of the <i>Environmental Protection & Enhancement Act</i> . This Approval is currently expired.
	Document 00000721-00-04 GRANDE PRAIRIE WASTEWATER SYSTEM-COUNTRY SIDE SOUTH-PHASE 1 is held by City of Grande Prairie, under the provisions of the <i>Environmental Protection & Enhancement Act</i> . This Approval is currently expired.
	Document 00000721-00-05 GRANDE PRAIRIE WASTEWATER SYSTEM - 112 AVE STORMWATER POND is held by City of Grande Prairie, under the provisions of the <i>Environmental Protection & Enhancement Act</i> . This Approval is currently expired.
	Document 00000721-00-06 GRANDE PRAIRIE WASTEWATER SYSTEM is held by City of Grande Prairie, under the provisions of the <i>Environmental Protection & Enhancement Act</i> . This Approval is currently expired.
	Document 00000721-00-07 GRANDE PRAIRIE WASTEWATER SYSTEM - FOUR WINDS STORM POND is held by City of Grande Prairie, under the provisions of the <i>Environmental Protection & Enhancement Act</i> . This Approval is currently expired.
	Document 00000721-00-08 GRANDE PRAIRIE WASTEWATER SYSTEM-SCENIC RIDGE PHASE 3 STORM is held by City of Grande Prairie, under the provisions of the <i>Environmental Protection & Enhancement Act</i> . This Approval is currently expired.
	Document 00000721-00-09 GRANDE PRAIRIE WASTEWATER SYSTEM is held by City of Grande Prairie, under the provisions of the <i>Environmental Protection & Enhancement Act</i> . This Approval is currently expired.
	Document 00000721-00-10 GRANDE PRAIRIE WASTEWATER SYSTEM - ODOR CONTROL SYSTEM is held by City of Grande Prairie, under the provisions of the <i>Environmental Protection & Enhancement Act</i> . This Approval is currently expired.
	Document 00000721-00-11 GRANDE PRAIRIE WASTEWATER - PINNACLE RIDGE SUBDIV, PH 1A is held by City of Grande Prairie, under the provisions of the <i>Environmental Protection & Enhancement Act</i> . This Approval is currently expired.

	Document 00000721-00-12 GRANDE PRAIRIE WASTEWATER SYSTEM - CRYSTAL VILLAGE,PH4 is held by City of Grande Prairie, under the provisions of the <i>Environmental Protection & Enhancement Act</i> . This Approval is currently expired.
	Document 00000721-00-13 GRANDE PRAIRIE WASTEWATER SYSTEM - ROYAL OAKS SUBDIV PH 1 is held by City of Grande Prairie, under the provisions of the <i>Environmental Protection & Enhancement Act</i> . This Approval is currently expired.
	Document 00000721-00-14 GRANDE PRAIRIE WASTEWATER SYSTEM - ATAD AEROBIC DIGESTER is held by City of Grande Prairie, under the provisions of the <i>Environmental Protection & Enhancement Act</i> . This Approval is currently renewed.
	Document 00000721-00-15 GRANDE PRAIRIE WASTEWATER - PINNACLE RIDGE SUBD PH1 is held by City of Grande Prairie, under the provisions of the <i>Environmental Protection & Enhancement Act</i> . This Approval is currently renewed.
	Document 00000721-00-16 GRANDE PRAIRIE WASTEWATER - CRYSTAL LAKE,PH 1 STORM OUTFALL is held by City of Grande Prairie, under the provisions of the <i>Environmental Protection & Enhancement Act</i> . This Approval is currently renewed.
	Document 00000721-00-17 GRANDE PRAIRIE WASTEWATER -RESOURCES ROAD STORM DRAINAGE is held by City of Grande Prairie, under the provisions of the <i>Environmental Protection & Enhancement Act</i> . This Approval is currently renewed.
	Document 00000721-00-18 GRANDE PRAIRIE WASTEWATER -WESTGATE BUSINESS PARK STORM POND is held by City of Grande Prairie, under the provisions of the <i>Environmental Protection & Enhancement Act</i> . This Approval is currently renewed.
	Document 00000721-01-01 GRANDE PRAIRIE WASTEWATER SYSTEM - EXTEND SUBMISSION DATE FOR ODOR MANAGEMENT PLAN is held by City of Grande Prairie, under the provisions of the <i>Environmental Protection & Enhancement Act</i> . This Approval is currently renewed.
	Document 00000721-01-02 GRANDE PRAIRIE WASTEWATER SYSTEM - 68 AVENUE ROADWAY STORM OUTFALL AND DRY POND is held by City of Grande Prairie, under the provisions of the <i>Environmental Protection & Enhancement Act</i> . This Approval is currently renewed.
	Document 00000721-01-03 GRANDE PRAIRIE WASTEWATER SYSTEM - WESTPOINTE SUBDIV PHASE 2A, DRY STORM POND is held by City of Grande Prairie, under the provisions of the <i>Environmental Protection & Enhancement Act</i> . This Approval is currently renewed.
	Document 00000721-01-04 GRANDE PRAIRIE STORMWATER SYSTEM - REGISTRATION/STORM DRAINAGE SYSTEM AND SNOW DUMPSITES is held by City of Grande Prairie, under the provisions of the <i>Environmental Protection & Enhancement Act</i> . This Approval is currently renewed.
	This consolidation document for AQUATERA UTILITIES INC. has been provided for your convenience only. It's intended purpose is to summarize all Amendments that have been applied to the master Approval. Anyone making use of a consolidation is reminded that it has no legal standing and that you must refer to the original Approval and Amendments for purposes of interpretation and application.
	Document 00000722-01-00 GRANDE PRAIRIE WATERWORKS SYSTEM is held by Aquatera Utilities Inc., under the provisions of the <i>Environmental Protection & Enhancement Act</i> . This Approval is currently renewed.
	Document 00000722-01-02 AQUATERA REGIONAL WATERWORKS SYSTEM - UPGRADE WTP AND OWNERSHIP TRANSFER is held by Aquatera Utilities Inc., under the provisions of the <i>Environmental Protection & Enhancement Act</i> . This Approval is currently renewed.
	Document 00000722-01-03 AQUATERA REGIONAL WATERWORKS SYSTEM - DISTRIBUTION TURBIDITY INTERPRETATION is held by Aquatera Utilities Inc., under the provisions of the <i>Environmental Protection & Enhancement Act</i> . This Approval is currently renewed.
	Document 00000722-02-00 AQUATERA REGIONAL WATERWORKS SYSTEM is held by Aquatera Utilities Inc., under the provisions of the <i>Environmental Protection & Enhancement Act</i> . This Approval is currently issued as of Jan. 31, 2012 and expires on Jan. 01, 2022.
	Document 00000722-02-01 AQUATERA REGIONAL WTP WATERWORKS SYSTEM - ELECTRONIC REPORTING is held by Aquatera Utilities Inc., under the provisions of the <i>Environmental Protection & Enhancement Act</i> . This Approval is currently issued as of Dec. 01, 2012 and expires on Jan. 01, 2022.
	Document 00000722-02-02 AQUATERA REGIONAL WTP WATERWORKS SYSTEM - DRINKING WATER SAFETY PLAN is held by Aquatera Utilities Inc., under the provisions of the <i>Environmental Protection & Enhancement Act</i> . This Approval is currently issued as of Nov. 22, 2012 and expires on Jan. 01, 2022.
	Document 00000722-02-03 AQUATERA REGIONAL WTP WATERWORKS SYSTEM - AMEND 3.1.4 - RISK ASSESMENT TO DRINKING WATER SAFETY PLAN is held by Aquatera Utilities Inc., under the provisions of the <i>Environmental Protection & Enhancement Act</i> . This Approval is currently issued as of Mar. 27, 2013 and expires on Jan. 01, 2022.
	Document 00000722-02-04 AQUATERA REGIONAL WTP WATERWORKS SYSTEM - ULTRAVIOLET DISINFECTION UPGRADE is held by Aquatera Utilities Inc., under the provisions of the <i>Environmental Protection & Enhancement Act</i> . This Approval is currently issued as of Jan. 18, 2016 and expires on Jan. 01, 2022.
	Document 00000722-02-05 AQUATERA REGIONAL WATERWORKS SYSTEM - EXTEND UPGRADE BY DATE is held by Aquatera Utilities Inc., under the provisions of the <i>Environmental Protection & Enhancement Act</i> . This Approval is currently issued as of Dec. 15, 2016 and expires on Jan. 01, 2022.
	Document 00050002-00-00 GRANDE PRAIRIE/MUNICIPAL -SANAFOAM VAPOROOTER II is held by City of Grande Prairie, under the provisions of the <i>Environmental Protection & Enhancement Act</i> . This Authorization is currently expired.

	Document 00050006-00-00 GRANDE PRAIRIE/MUNICIPAL -SCENIC RIDGE PH5 is held by City of Grande Prairie, under the provisions of the <i>Environmental Protection & Enhancement Act</i> . This Authorization is currently issued as of Apr. 07, 1998 and does not expire.
	Document 00067789-00-00 GRANDE PRAIRIE/MUNICIPAL - GATEWAY CENTER, PHASE 3C is held by City of Grande Prairie, under the provisions of the <i>Environmental Protection & Enhancement Act</i> . This Authorization is currently issued as of Apr. 28, 1998 and does not expire.
	Document 00067789-00-01 GRANDE PRAIRIE/MUNICIPAL - GATEWAY CENTER, PHASE 1 is held by City of Grande Prairie, under the provisions of the <i>Environmental Protection & Enhancement Act</i> . This Authorization is currently issued as of Apr. 28, 1998 and does not expire.
	Document 00067789-00-02 GRANDE PRAIRIE/MUNICIPAL - GATEWAY CENTER, PH 3A is held by City of Grande Prairie, under the provisions of the <i>Environmental Protection & Enhancement Act</i> . This Authorization is currently issued as of Apr. 28, 1998 and does not expire.
	Document 00067789-00-03 GRANDE PRAIRIE/MUNICIPAL - GATEWAY POWER CENTER, PH 1, STG 2 is held by City of Grande Prairie, under the provisions of the <i>Environmental Protection & Enhancement Act</i> . This Authorization is currently issued as of Apr. 28, 1998 and does not expire.
	Document 00067789-00-04 GRANDE PRAIRIE/MUNICIPAL - GATEWAY CENTRE, PH1, STG 3 is held by City of Grande Prairie, under the provisions of the <i>Environmental Protection & Enhancement Act</i> . This Authorization is currently issued as of Jun. 23, 1998 and does not expire.
	Document 00067789-00-05 GRANDE PRAIRIE/MUNICIPAL - GATEWAY POWER CENTRE, PH 2 is held by City of Grande Prairie, under the provisions of the <i>Environmental Protection & Enhancement Act</i> . This Authorization is currently issued as of Jun. 23, 1998 and does not expire.
	Document 00067789-00-06 GRANDE PRAIRIE/MUNICIPAL - GATEWAY POWER CENTRE, PH 3D is held by City of Grande Prairie, under the provisions of the <i>Environmental Protection & Enhancement Act</i> . This Authorization is currently issued as of Feb. 23, 1999 and does not expire.
	Document 00067789-00-07 GRANDE PRAIRIE/MUNICIPAL - GATEWAY MALL, PHASE 1 is held by City of Grande Prairie, under the provisions of the <i>Environmental Protection & Enhancement Act</i> . This Authorization is currently issued as of Apr. 28, 1998 and does not expire.
	Document 00067789-00-08 GRANDE PRAIRIE/MUNICIPAL - GATEWAY POWER CENTER PH 2B is held by City of Grande Prairie, under the provisions of the <i>Environmental Protection & Enhancement Act</i> . This Authorization is currently issued as of Mar. 16, 1999 and does not expire.
	Document 00067789-00-10 GRANDE PRAIRIE/MUNICIPAL - GATEWAY POWER CENTER, PHASE 2D is held by City of Grande Prairie, under the provisions of the <i>Environmental Protection & Enhancement Act</i> . This Authorization is currently issued as of Jul. 04, 2000 and does not expire.
	Document 00067789-00-11 GRANDE PRAIRIE/MUNICIPAL - GATEWAY CENTER, PHASE 7 is held by City of Grande Prairie, under the provisions of the <i>Environmental Protection & Enhancement Act</i> . This Authorization is currently issued as of Aug. 28, 2001 and does not expire.
	Document 00067790-00-00 GRANDE PRAIRIE/MUNICIPAL - CRYSTAL LAKE ESTATES, PHASE 5 is held by City of Grande Prairie, under the provisions of the <i>Environmental Protection & Enhancement Act</i> . This Authorization is currently issued as of Apr. 28, 1998 and does not expire.
	Document 00067790-00-01 GRANDE PRAIRIE/MUNICIPAL - CRYSTAL LAKE ESTATES, PH 1 is held by City of Grande Prairie, under the provisions of the <i>Environmental Protection & Enhancement Act</i> . This Authorization is currently issued as of Apr. 28, 1998 and does not expire.
	Document 00067790-00-02 GRANDE PRAIRIE/MUNICIPAL - CRYSTAL HEIGHTS PH 2B is held by City of Grande Prairie, under the provisions of the <i>Environmental Protection & Enhancement Act</i> . This Authorization is currently issued as of Apr. 28, 1998 and does not expire.
	Document 00067790-00-03 GRANDE PRAIRIE/MUNICIPAL - CRYSTAL HEIGHTS PH 2C is held by City of Grande Prairie, under the provisions of the <i>Environmental Protection & Enhancement Act</i> . This Authorization is currently issued as of Apr. 28, 1998 and does not expire.
	Document 00067790-00-04 GRANDE PRAIRIE/MUNICIPAL - CRYSTAL VIEW, PH 1 is held by City of Grande Prairie, under the provisions of the <i>Environmental Protection & Enhancement Act</i> . This Authorization is currently issued as of Apr. 28, 1998 and does not expire.
	Document 00067790-00-05 GRANDE PRAIRIE/MUNICIPAL - CRYSTAL VILLAGE PH 1, STG 1 is held by City of Grande Prairie, under the provisions of the <i>Environmental Protection & Enhancement Act</i> . This Authorization is currently issued as of Apr. 28, 1998 and does not expire.
	Document 00067790-00-06 GRANDE PRAIRIE/MUNICIPAL - CRYSTAL VIEW PH 2 is held by City of Grande Prairie, under the provisions of the <i>Environmental Protection & Enhancement Act</i> . This Authorization is currently issued as of Apr. 28, 1998 and does not expire.

	Document 00067790-00-07 GRANDE PRAIRIE/MUNICIPAL - CRYSTAL LAKE ESTATES, PH 2 is held by City of Grande Prairie, under the provisions of the <i>Environmental Protection & Enhancement Act</i> . This Authorization is currently issued as of Apr. 28, 1998 and does not expire.
	Document 00067790-00-08 GRANDE PRAIRIE/MUNICIPAL - CRYSTAL HEIGHTS, PH 4 is held by City of Grande Prairie, under the provisions of the <i>Environmental Protection & Enhancement Act</i> . This Authorization is currently issued as of Apr. 28, 1998 and does not expire.
	Document 00067790-00-09 GRANDE PRAIRIE/MUNICIPAL - CRYSTAL HEIGHTS, PH 3A, 3B is held by City of Grande Prairie, under the provisions of the <i>Environmental Protection & Enhancement Act</i> . This Authorization is currently issued as of Apr. 28, 1998 and does not expire.
	Document 00067790-00-10 GRANDE PRAIRIE/MUNICIPAL - CRYSTAL LAKE ESTATES, PH 3 is held by City of Grande Prairie, under the provisions of the <i>Environmental Protection & Enhancement Act</i> . This Authorization is currently issued as of Apr. 28, 1998 and does not expire.
	Document 00067790-00-11 GRANDE PRAIRIE/MUNICIPAL - CRYSTAL VILLAGE, PH 1, STG 2 is held by City of Grande Prairie, under the provisions of the <i>Environmental Protection & Enhancement Act</i> . This Authorization is currently issued as of Apr. 28, 1998 and does not expire.
	Document 00067790-00-12 GRANDE PRAIRIE/MUNICIPAL - CRYSTAL LAKE ESTATES, PH 4, STG 1 is held by City of Grande Prairie, under the provisions of the <i>Environmental Protection & Enhancement Act</i> . This Authorization is currently issued as of Aug. 28, 1998 and does not expire.
	Document 00067790-00-13 GRANDE PRAIRIE/MUNICIPAL - CRYSTAL LAKE ESTATES, 88 STR is held by City of Grande Prairie, under the provisions of the <i>Environmental Protection & Enhancement Act</i> . This Authorization is currently issued as of Apr. 28, 1998 and does not expire.
	Document 00067790-00-14 GRANDE PRAIRIE/MUNICIPAL - CRYSTAL VILLAGE, PH 3 is held by City of Grande Prairie, under the provisions of the <i>Environmental Protection & Enhancement Act</i> . This Authorization is currently issued as of Sep. 04, 1998 and does not expire.
	Document 00067790-00-15 GRANDE PRAIRIE/MUNICIPAL - CRYSTAL HEIGHTS, PH 6A is held by City of Grande Prairie, under the provisions of the <i>Environmental Protection & Enhancement Act</i> . This Authorization is currently issued as of Sep. 04, 1998 and does not expire.
	Document 00067790-00-16 GRANDE PRAIRIE/MUNICIPAL - CRYSTAL HEIGHTS, PH 6A is held by City of Grande Prairie, under the provisions of the <i>Environmental Protection & Enhancement Act</i> . This Authorization is currently issued as of Apr. 28, 1998 and does not expire.
	Document 00067790-00-17 GRANDE PRAIRIE/MUNICIPAL - CRYSTAL VILLAGE, PH 5 is held by City of Grande Prairie, under the provisions of the <i>Environmental Protection & Enhancement Act</i> . This Authorization is currently issued as of May. 26, 1998 and does not expire.
	Document 00067790-00-18 GRANDE PRAIRIE/MUNICIPAL - CRYSTAL LAKE ESTATES, PH 6 is held by City of Grande Prairie, under the provisions of the <i>Environmental Protection & Enhancement Act</i> . This Authorization is currently issued as of May. 26, 1998 and does not expire.
	Document 00067790-00-19 GRANDE PRAIRIE/MUNICIPAL - CRYSTAL LAKE ESTATES, PH 7 is held by City of Grande Prairie, under the provisions of the <i>Environmental Protection & Enhancement Act</i> . This Authorization is currently issued as of Sep. 01, 1998 and does not expire.
	Document 00067790-00-20 GRANDE PRAIRIE/MUNICIPAL - CRYSTAL LAKE ESTATES STAGE 2 is held by City of Grande Prairie, under the provisions of the <i>Environmental Protection & Enhancement Act</i> . This Authorization is currently issued as of Apr. 20, 1999 and does not expire.
	Document 00067790-00-21 GRANDE PRAIRIE/MUNICIPAL - CRYSTAL HEIGHTS PHASE 5 is held by City of Grande Prairie, under the provisions of the <i>Environmental Protection & Enhancement Act</i> . This Authorization is currently issued as of Apr. 20, 1999 and does not expire.
	Document 00067790-00-22 GRANDE PRAIRIE/MUNICIPAL - CRYSTAL LAKE EST,LAKELAND PH 1 is held by City of Grande Prairie, under the provisions of the <i>Environmental Protection & Enhancement Act</i> . This Authorization is currently issued as of May. 14, 1999 and does not expire.
	Document 00067790-00-23 GRANDE PRAIRIE/MUNICIPAL - CRYSTAL LAKE ESTATES,PHASE 9 is held by City of Grande Prairie, under the provisions of the <i>Environmental Protection & Enhancement Act</i> . This Authorization is currently issued as of Sep. 21, 1999 and does not expire.
	Document 00067790-00-24 GRANDE PRAIRIE/MUNICIPAL - CRYSTAL LAKE ESTATES, LAKESHORE DRIVE DEVELOPMENT is held by City of Grande Prairie, under the provisions of the <i>Environmental Protection & Enhancement Act</i> . This Authorization is currently issued as of Apr. 10, 2001 and does not expire.
	Document 00067790-00-25 GRANDE PRAIRIE/MUNICIPAL - CRYSTAL LAKE ESTATES,LAKESHORE DRIVE DEVELOPMENTS is held by City of Grande Prairie, under the provisions of the <i>Environmental Protection & Enhancement Act</i> . This Authorization is currently issued as of Apr. 19, 2001 and does not expire.
	

	Document 00067790-00-26 GRANDE PRAIRIE/MUNICIPAL - CRYSTAL LAKE ESTATES, PHASE 8A is held by City of Grande Prairie, under the provisions of the <i>Environmental Protection & Enhancement Act</i> . This Authorization is currently issued as of May. 15, 2001 and does not expire.
	Document 00067790-00-27 GRANDE PRAIRIE/MUNICIPAL - CRYSTAL HEIGHTS SUBDIV, PHASE 7A is held by City of Grande Prairie, under the provisions of the <i>Environmental Protection & Enhancement Act</i> . This Authorization is currently issued as of Jul. 03, 2001 and does not expire.
	Document 00067790-00-28 GRANDE PRAIRIE/MUNICIPAL - CRYSTAL LAKE ESTATES, PHASE 10 is held by City of Grande Prairie, under the provisions of the <i>Environmental Protection & Enhancement Act</i> . This Authorization is currently issued as of Jul. 19, 2001 and does not expire.
	Document 00067790-00-29 GRANDE PRAIRIE/MUNICIPAL - CRYSTAL LAKE ESTATES, LAKELAND PHASE 2 is held by City of Grande Prairie, under the provisions of the <i>Environmental Protection & Enhancement Act</i> . This Authorization is currently issued as of Aug. 14, 2001 and does not expire.
	Document 00067790-00-30 GRANDE PRAIRIE/MUNICIPAL - CRYSTAL HEIGHTS SUBDIV, PHASE 6B is held by City of Grande Prairie, under the provisions of the <i>Environmental Protection & Enhancement Act</i> . This Authorization is currently issued as of May. 02, 2002 and does not expire.
	Document 00067790-00-31 GRANDE PRAIRIE/MUNICIPAL - CRYSTAL HEIGHTS SUBDIV, PHASE 7B is held by City of Grande Prairie, under the provisions of the <i>Environmental Protection & Enhancement Act</i> . This Authorization is currently issued as of May. 02, 2002 and does not expire.
	Document 00067790-00-32 GRANDE PRAIRIE/MUNICIPAL - CRYSTAL LAKE ESTATES, PHASE 11 is held by City of Grande Prairie, under the provisions of the <i>Environmental Protection & Enhancement Act</i> . This Authorization is currently issued as of May. 16, 2002 and does not expire.
	Document 00067790-00-33 GRANDE PRAIRIE/MUNICIPAL - CRYSTAL LAKE ESTATES, PHASE 12 is held by City of Grande Prairie, under the provisions of the <i>Environmental Protection & Enhancement Act</i> . This Authorization is currently issued as of May. 16, 2002 and does not expire.
	Document 00067790-00-34 GRANDE PRAIRIE/MUNICIPAL - CRYSTAL LAKE ESTATES, LAKELAND, PHASE 3 is held by City of Grande Prairie, under the provisions of the <i>Environmental Protection & Enhancement Act</i> . This Authorization is currently issued as of Sep. 03, 2002 and does not expire.
	Document 00067790-00-35 GRANDE PRAIRIE/MUNICIPAL - CRYSTAL LAKE ESTATES, PHASE 13 is held by City of Grande Prairie, under the provisions of the <i>Environmental Protection & Enhancement Act</i> . This Authorization is currently issued as of Dec. 20, 2002 and does not expire.
	Document 00067790-00-36 GRANDE PRAIRIE/MUNICIPAL - CRYSTAL HEIGHTS SUBDIV, PHASE 7C is held by City of Grande Prairie, under the provisions of the <i>Environmental Protection & Enhancement Act</i> . This Authorization is currently issued as of Mar. 06, 2003 and does not expire.
	Document 00067790-00-37 GRANDE PRAIRIE/MUNICIPAL - CRYSTAL LAKE ESTATES, THE SHORES, PHASE 8B is held by City of Grande Prairie, under the provisions of the <i>Environmental Protection & Enhancement Act</i> . This Authorization is currently issued as of Apr. 23, 2003 and does not expire.
	Document 00067790-00-38 GRANDE PRAIRIE/MUNICIPAL - CRYSTAL LAKE ESTATES, PHASE 5 is held by City of Grande Prairie, under the provisions of the <i>Environmental Protection & Enhancement Act</i> . This Authorization is currently issued as of Apr. 23, 2003 and does not expire.
	Document 00067790-00-39 GRANDE PRAIRIE/MUNICIPAL - CRYSTAL LAKE ESTATES, LAKELAND PHASE 4 is held by City of Grande Prairie, under the provisions of the <i>Environmental Protection & Enhancement Act</i> . This Authorization is currently issued as of Apr. 23, 2003 and does not expire.
	Document 00067790-00-40 GRANDE PRAIRIE/MUNICIPAL - CRYSTAL LAKE ESTATES, PH 14 is held by City of Grande Prairie, under the provisions of the <i>Environmental Protection & Enhancement Act</i> . This Authorization is currently issued as of May. 28, 2003 and does not expire.
	Document 00068537-00-00 GRANDE PRAIRIE/MUNICIPAL - SUMMIT IN MOUNTVIEW, STAGE 3 is held by City of Grande Prairie, under the provisions of the <i>Environmental Protection & Enhancement Act</i> . This Authorization is currently issued as of May. 26, 1998 and does not expire.
	Document 00068538-00-00 GRANDE PRAIRIE/MUNICIPAL - MISSION HEIGHTS SOUTH WEST, PH 2A is held by City of Grande Prairie, under the provisions of the <i>Environmental Protection & Enhancement Act</i> . This Authorization is currently issued as of Jul. 21, 1998 and does not expire.
	Document 00068538-00-01 GRANDE PRAIRIE/MUNICIPAL - MISSION HEIGHTS SOUTH WEST, PH 3 is held by City of Grande Prairie, under the provisions of the <i>Environmental Protection & Enhancement Act</i> . This Authorization is currently issued as of Jul. 21, 1998 and does not expire.
	Document 00068538-00-02 GRANDE PRAIRIE/MUNICIPAL - MISSION HEIGHTS, BLOCK 4 is held by City of Grande Prairie, under the provisions of the <i>Environmental Protection & Enhancement Act</i> . This Authorization is currently issued as of Jul. 21, 1998 and does not expire.

	Document 00068538-00-03 GRANDE PRAIRIE/MUNICIPAL - MISSION HEIGHTS BLOCK 3 is held by City of Grande Prairie, under the provisions of the <i>Environmental Protection & Enhancement Act</i> . This Authorization is currently issued as of Jul. 21, 1998 and does not expire.
	Document 00068538-00-04 GRANDE PRAIRIE/MUNICIPAL - MISSION HEIGHTS, THE RAVINE is held by City of Grande Prairie, under the provisions of the <i>Environmental Protection & Enhancement Act</i> . This Authorization is currently issued as of Jul. 21, 1998 and does not expire.
	Document 00068538-00-05 GRANDE PRAIRIE/MUNICIPAL - MISSION HEIGHTS PH 2B is held by City of Grande Prairie, under the provisions of the <i>Environmental Protection & Enhancement Act</i> . This Authorization is currently issued as of Jun. 08, 1999 and does not expire.
	Document 00068538-00-06 GRANDE PRAIRIE/MUNICIPAL - MISSION HEIGHTS, PH 3B is held by City of Grande Prairie, under the provisions of the <i>Environmental Protection & Enhancement Act</i> . This Authorization is currently issued as of Jun. 11, 1999 and does not expire.
	Document 00068538-00-07 GRANDE PRAIRIE/MUNICIPAL - MISSION HEIGHTS SW PHASE 4B is held by City of Grande Prairie, under the provisions of the <i>Environmental Protection & Enhancement Act</i> . This Authorization is currently issued as of Aug. 31, 1999 and does not expire.
	Document 00068538-00-08 GRANDE PRAIRIE/MUNICIPAL - MISSION ESTATES, PHASE 3 is held by City of Grande Prairie, under the provisions of the <i>Environmental Protection & Enhancement Act</i> . This Authorization is currently issued as of Jun. 20, 2000 and does not expire.
	Document 00068538-00-09 GRANDE PRAIRIE/MUNICIPAL - MISSION HEIGHTS, SOUTH WEST PH 5B is held by City of Grande Prairie, under the provisions of the <i>Environmental Protection & Enhancement Act</i> . This Authorization is currently issued as of Aug. 15, 2000 and does not expire.
	Document 00068538-00-10 GRANDE PRAIRIE/MUNICIPAL - MISSION PARK SUBDIV PHASE I is held by City of Grande Prairie, under the provisions of the <i>Environmental Protection & Enhancement Act</i> . This Authorization is currently issued as of Jul. 21, 1998 and does not expire.
	Document 00068538-00-11 GRANDE PRAIRIE/MUNICIPAL -MISSION PARK SUBDIVISION,PH2 is held by City of Grande Prairie, under the provisions of the <i>Environmental Protection & Enhancement Act</i> . This Authorization is currently issued as of Jul. 21, 1998 and does not expire.
	Document 00068538-00-12 GRANDE PRAIRIE/MUNICIPAL -MISSION PARK SUBDIVISION,PH3 is held by City of Grande Prairie, under the provisions of the <i>Environmental Protection & Enhancement Act</i> . This Authorization is currently issued as of Jul. 21, 1998 and does not expire.
	Document 00068538-00-13 GRANDE PRAIRIE/MUNICIPAL -MISSION PARK SUBDIVISION,PHASE 4 is held by City of Grande Prairie, under the provisions of the <i>Environmental Protection & Enhancement Act</i> . This Authorization is currently issued as of Jul. 21, 1998 and does not expire.
	Document 00068538-00-14 GRANDE PRAIRIE/MUNICIPAL -MISSION ESTATES, PHASE 1A is held by City of Grande Prairie, under the provisions of the <i>Environmental Protection & Enhancement Act</i> . This Authorization is currently issued as of Jul. 21, 1998 and does not expire.
	Document 00068538-00-15 GRANDE PRAIRIE/MUNICIPAL -MISSION ESTATES, PHASE 2 is held by City of Grande Prairie, under the provisions of the <i>Environmental Protection & Enhancement Act</i> . This Authorization is currently issued as of Jul. 21, 1998 and does not expire.
	Document 00068538-00-16 GRANDE PRAIRIE/MUNICIPAL -MISSION PARK SUBDIVISION,PH5 is held by City of Grande Prairie, under the provisions of the <i>Environmental Protection & Enhancement Act</i> . This Authorization is currently issued as of Jul. 21, 1998 and does not expire.
	Document 00068538-00-17 GRANDE PRAIRIE/MUNICIPAL -MISSION PARK SUBD, PHASE 6 is held by City of Grande Prairie, under the provisions of the <i>Environmental Protection & Enhancement Act</i> . This Authorization is currently issued as of Jul. 21, 1998 and does not expire.
	Document 00068538-00-18 GRANDE PRAIRIE/MUNICIPAL -MISSION PARK SUBDIVISION, PHASE 7 is held by City of Grande Prairie, under the provisions of the <i>Environmental Protection & Enhancement Act</i> . This Authorization is currently issued as of Jul. 21, 1998 and does not expire.
	Document 00068538-00-19 GRANDE PRAIRIE/MUNICIPAL -MISSION HEIGHTS SOUTH WEST PHASE 6B is held by City of Grande Prairie, under the provisions of the <i>Environmental Protection & Enhancement Act</i> . This Authorization is currently issued as of Aug. 29, 2000 and does not expire.
	Document 00068538-00-20 GRANDE PRAIRIE/MUNICIPAL - MISSION HEIGHTS SOUTHWEST PHASE 6B is held by City of Grande Prairie, under the provisions of the <i>Environmental Protection & Enhancement Act</i> . This Authorization is currently issued as of May. 15, 2001 and does not expire.
	Document 00068538-00-21 GRANDE PRAIRIE/MUNICIPAL - MISSION HEIGHTS SOUTHWEST,PHASE 8B is held by City of Grande Prairie, under the provisions of the <i>Environmental Protection & Enhancement Act</i> . This Authorization is currently issued as of Jun. 26, 2001 and does not expire.
	

	Document 00068538-00-22 GRANDE PRAIRIE/MUNICIPAL - MISSION HEIGHTS SW, PHASE 9B is held by City of Grande Prairie, under the provisions of the <i>Environmental Protection & Enhancement Act</i> . This Authorization is currently issued as of Aug. 28, 2001 and does not expire.
	Document 00068538-00-23 GRANDE PRAIRIE/MUNICIPAL - MISSION HEIGHTS SOUTHWEST, PHASE 7B is held by City of Grande Prairie, under the provisions of the <i>Environmental Protection & Enhancement Act</i> . This Authorization is currently issued as of Sep. 14, 2001 and does not expire.
	Document 00068538-00-24 GRANDE PRAIRIE/MUNICIPAL - MISSION HEIGHTS SOUTHWEST, PHASE 10B is held by City of Grande Prairie, under the provisions of the <i>Environmental Protection & Enhancement Act</i> . This Authorization is currently issued as of May. 02, 2002 and does not expire.
	Document 00068538-00-25 GRANDE PRAIRIE/MUNICIPAL - MISSION ESTATES, PHASE 4 is held by City of Grande Prairie, under the provisions of the <i>Environmental Protection & Enhancement Act</i> . This Authorization is currently issued as of May. 14, 2003 and does not expire.
	Document 00068538-00-26 GRANDE PRAIRIE/MUNICIPAL - MISSION HEIGHTS SOUTHEAST is held by City of Grande Prairie, under the provisions of the <i>Environmental Protection & Enhancement Act</i> . This Authorization is currently issued as of Jun. 03, 2003 and does not expire.
	Document 00068540-00-00 GRANDE PRAIRIE/MUNICIPAL - MORGAN MEADOWS, PH1 is held by City of Grande Prairie, under the provisions of the <i>Environmental Protection & Enhancement Act</i> . This Authorization is currently issued as of May. 26, 1998 and does not expire.
	Document 00068540-00-01 GRANDE PRAIRIE/MUNICIPAL - MORGAN MEADOWS, PHASE 2 is held by City of Grande Prairie, under the provisions of the <i>Environmental Protection & Enhancement Act</i> . This Authorization is currently issued as of Aug. 10, 1998 and does not expire.
	Document 00069297-00-00 GRANDE PRAIRIE/MUNICIPAL - ROYAL OAKS, PHASE 1 is held by City of Grande Prairie, under the provisions of the <i>Environmental Protection & Enhancement Act</i> . This Authorization is currently issued as of Jun. 30, 1998 and does not expire.
	Document 00069297-00-01 GRANDE PRAIRIE/MUNICIPAL -ROYAL OAKS, PHASE 2A, 3A is held by City of Grande Prairie, under the provisions of the <i>Environmental Protection & Enhancement Act</i> . This Authorization is currently issued as of May. 02, 2000 and does not expire.
	Document 00069297-00-02 GRANDE PRAIRIE/MUNICIPAL - ROYAL OAKS, PHASE 2B AND 3B is held by City of Grande Prairie, under the provisions of the <i>Environmental Protection & Enhancement Act</i> . This Authorization is currently issued as of May. 15, 2001 and does not expire.
	Document 00069297-00-03 GRANDE PRAIRIE/MUNICIPAL -ROYAL OAKS, PHASE 4 is held by City of Grande Prairie, under the provisions of the <i>Environmental Protection & Enhancement Act</i> . This Authorization is currently issued as of Oct. 04, 2001 and does not expire.
	Document 00069297-00-04 GRANDE PRAIRIE/MUNICIPAL -ROYAL OAKS, PHASE 5 is held by City of Grande Prairie, under the provisions of the <i>Environmental Protection & Enhancement Act</i> . This Authorization is currently issued as of Jul. 11, 2002 and does not expire.
	Document 00069297-00-05 GRANDE PRAIRIE/MUNICIPAL -ROYAL OAKS, PHASE 5B is held by City of Grande Prairie, under the provisions of the <i>Environmental Protection & Enhancement Act</i> . This Authorization is currently issued as of Jun. 03, 2003 and does not expire.
	Document 00069298-00-00 GRANDE PRAIRIE/MUNICIPAL - 1998 LAND APPL OF SLUDGE is held by City of Grande Prairie, under the provisions of the <i>Environmental Protection & Enhancement Act</i> . This Authorization is currently expired.
	Document 00069775-00-00 GRANDE PRAIRIE/MUNICIPAL - COUNTRYSIDE SOUTH, PH 1 is held by City of Grande Prairie, under the provisions of the <i>Environmental Protection & Enhancement Act</i> . This Authorization is currently issued as of Jul. 24, 1996 and does not expire.
	Document 00069775-00-01 GRANDE PRAIRIE/MUNICIPAL - COUNTRYSIDE SOUTH, PH 1, MANHOLE is held by City of Grande Prairie, under the provisions of the <i>Environmental Protection & Enhancement Act</i> . This Authorization is currently issued as of Jul. 24, 1996 and does not expire.
	Document 00069775-00-02 GRANDE PRAIRIE/MUNICIPAL -COUNTRYSIDE SOUTH PH2A is held by City of Grande Prairie, under the provisions of the <i>Environmental Protection & Enhancement Act</i> . This Authorization is currently issued as of Sep. 16, 1998 and does not expire.
	Document 00069775-00-03 GRANDE PRAIRIE/MUNICIPAL -COUNTRYSIDE SOUTH PH 2B is held by City of Grande Prairie, under the provisions of the <i>Environmental Protection & Enhancement Act</i> . This Authorization is currently issued as of Apr. 07, 1998 and does not expire.
	Document 00069775-00-04 GRANDE PRAIRIE/MUNICIPAL - COUNTRYSIDE SOUTH, PH 2C is held by City of Grande Prairie, under the provisions of the <i>Environmental Protection & Enhancement Act</i> . This Authorization is currently issued as of Sep. 16, 1998 and does not expire.
	

	Document 00069775-00-05 GRANDE PRAIRIE/MUNICIPAL - COUNTRYSIDE SOUTH LANDS,PHASE 2D is held by City of Grande Prairie, under the provisions of the <i>Environmental Protection & Enhancement Act</i> . This Authorization is currently issued as of Mar. 29, 2000 and does not expire.
	Document 00069775-00-06 GRANDE PRAIRIE/MUNICIPAL - COUNTRYSIDE SOUTH, PHASE 3A is held by City of Grande Prairie, under the provisions of the <i>Environmental Protection & Enhancement Act</i> . This Authorization is currently issued as of May. 15, 2001 and does not expire.
	Document 00069775-00-07 GRANDE PRAIRIE/MUNICIPAL - COUNTRYSIDE SOUTH,PHASE 3B is held by City of Grande Prairie, under the provisions of the <i>Environmental Protection & Enhancement Act</i> . This Authorization is currently issued as of Oct. 04, 2001 and does not expire.
	Document 00069775-00-08 GRANDE PRAIRIE/MUNICIPAL - COUNTRYSIDE SOUTH SUBDIV, PHASE 3D is held by City of Grande Prairie, under the provisions of the <i>Environmental Protection & Enhancement Act</i> . This Authorization is currently issued as of Apr. 16, 2002 and does not expire.
	Document 00069775-00-09 GRANDE PRAIRIE/MUNICIPAL - COUNTRYSIDE SOUTH, PHASE 3C is held by City of Grande Prairie, under the provisions of the <i>Environmental Protection & Enhancement Act</i> . This Authorization is currently issued as of May. 27, 2002 and does not expire.
	Document 00069775-00-10 GRANDE PRAIRIE/MUNICIPAL - COUNTRYSIDE SOUTH, PH 4A is held by City of Grande Prairie, under the provisions of the <i>Environmental Protection & Enhancement Act</i> . This Authorization is currently issued as of Aug. 12, 2003 and does not expire.
	Document 00069775-00-11 GRANDE PRAIRIE/MUNICIPAL - COUNTRYSIDE SOUTH, PH 3E is held by City of Grande Prairie, under the provisions of the <i>Environmental Protection & Enhancement Act</i> . This Authorization is currently issued as of Aug. 12, 2003 and does not expire.
	Document 00070008-00-00 GRANDE PRAIRIE/MUNICIPAL - LAKELAND SUBDIVISION, STAGE 1 is held by City of Grande Prairie, under the provisions of the <i>Environmental Protection & Enhancement Act</i> . This Authorization is currently issued as of Sep. 30, 1998 and does not expire.
	Document 00072336-00-00 GRANDE PRAIRIE/MUNICIPAL - PINNACLE RIDGE SUBD PH1 is held by City of Grande Prairie, under the provisions of the <i>Environmental Protection & Enhancement Act</i> . This Authorization is currently issued as of Mar. 02, 1999 and does not expire.
	Document 00072336-00-01 GRANDE PRAIRIE/MUNICIPAL - PINNACLE RIDGE PH1B is held by City of Grande Prairie, under the provisions of the <i>Environmental Protection & Enhancement Act</i> . This Authorization is currently issued as of May. 02, 2000 and does not expire.
	Document 00072336-00-02 GRANDE PRAIRIE/MUNICIPAL - PINNACLE RIDGE PHASE 1C is held by City of Grande Prairie, under the provisions of the <i>Environmental Protection & Enhancement Act</i> . This Authorization is currently issued as of Jul. 24, 2001 and does not expire.
	Document 00072336-00-03 GRANDE PRAIRIE/MUNICIPAL - PINNACLE RIDGE SUBDIV, PHASE 1D is held by City of Grande Prairie, under the provisions of the <i>Environmental Protection & Enhancement Act</i> . This Authorization is currently issued as of Jul. 25, 2002 and does not expire.
	Document 00072336-00-04 GRANDE PRAIRIE/MUNICIPAL - PINNACLE RIDGE PHASE 1F is held by City of Grande Prairie, under the provisions of the <i>Environmental Protection & Enhancement Act</i> . This Authorization is currently issued as of Apr. 23, 2003 and does not expire.
	Document 00072336-00-05 GRANDE PRAIRIE/MUNICIPAL - PINNACLE RIDGE PHASE 1E is held by City of Grande Prairie, under the provisions of the <i>Environmental Protection & Enhancement Act</i> . This Authorization is currently issued as of Jun. 26, 2003 and does not expire.
	Document 00072574-00-00 GRANDE PRAIRIE/MUNICIPAL - STORM SEWER UPGRADE is held by City of Grande Prairie, under the provisions of the <i>Environmental Protection & Enhancement Act</i> . This Authorization is currently issued as of Apr. 30, 1991 and does not expire.
	Document 00072574-00-01 GRANDE PRAIRIE/MUNICIPAL - STORM SEWER HWY 2 BYPASS is held by City of Grande Prairie, under the provisions of the <i>Environmental Protection & Enhancement Act</i> . This Authorization is currently issued as of Sep. 14, 1993 and does not expire.
	Document 00072574-00-02 GRANDE PRAIRIE/MUNICIPAL - LOT 1, BLK 16, PLN 782-1833 is held by City of Grande Prairie, under the provisions of the <i>Environmental Protection & Enhancement Act</i> . This Authorization is currently issued as of May. 21, 1996 and does not expire.
	Document 00072574-00-03 GRANDE PRAIRIE/MUNICIPAL - LOTS 6,7, BLK 13, PLN 832-1817 is held by City of Grande Prairie, under the provisions of the <i>Environmental Protection & Enhancement Act</i> . This Authorization is currently issued as of Sep. 03, 1996 and does not expire.
	Document 00072574-00-04 GRANDE PRAIRIE/MUNICIPAL - 88 STREET is held by City of Grande Prairie, under the provisions of the <i>Environmental Protection & Enhancement Act</i> . This Authorization is currently issued as of Aug. 12, 1997 and does not expire.
	

	Document 00072574-00-05 GRANDE PRAIRIE/MUNICIPAL - LOT 2 PLAN 982 3316 is held by City of Grande Prairie, under the provisions of the <i>Environmental Protection & Enhancement Act</i> . This Authorization is currently issued as of Mar. 16, 1999 and does not expire.
	Document 00072574-00-06 GRANDE PRAIRIE/MUNICIPAL -84 AVE/BEAR CREEK STORM SEWER is held by City of Grande Prairie, under the provisions of the <i>Environmental Protection & Enhancement Act</i> . This Authorization is currently issued as of May. 30, 2000 and does not expire.
	Document 00072574-00-07 GRANDE PRAIRIE/MUNICIPAL -LOT 4, BLOCK 1, 2730 RS, DYNACORP FABRICATORS is held by City of Grande Prairie, under the provisions of the <i>Environmental Protection & Enhancement Act</i> . This Authorization is currently issued as of Sep. 13, 2000 and does not expire.
	Document 00072574-00-08 GRANDE PRAIRIE/MUNICIPAL - CORRAL GROUP LTD,SUBDIVISION,LOT 1 PLAN 982 3316 is held by City of Grande Prairie, under the provisions of the <i>Environmental Protection & Enhancement Act</i> . This Authorization is currently issued as of Mar. 08, 2001 and does not expire.
	Document 00072574-00-09 GRANDE PRAIRIE/MUNICIPAL - COMMUNITY KNOWLEDGE CAMPUS,68 AVE ROADWAY is held by City of Grande Prairie, under the provisions of the <i>Environmental Protection & Enhancement Act</i> . This Authorization is currently issued as of May. 15, 2001 and does not expire.
	Document 00072574-00-10 GRANDE PRAIRIE/MUNICIPAL - COMMUNITY KNOWLEDGE CAMPUS is held by City of Grande Prairie, under the provisions of the <i>Environmental Protection & Enhancement Act</i> . This Authorization is currently issued as of May. 15, 2001 and does not expire.
	Document 00072574-00-11 GRANDE PRAIRIE/MUNICIPAL - RAW WATER PIPELINE UPGRADE is held by City of Grande Prairie, under the provisions of the <i>Environmental Protection & Enhancement Act</i> . This Authorization is currently issued as of May. 29, 2001 and does not expire.
	Document 00072574-00-12 GRANDE PRAIRIE/MUNICIPAL - ZONE 2 RESERVOIR AND PUMPHOUSE is held by City of Grande Prairie, under the provisions of the <i>Environmental Protection & Enhancement Act</i> . This Authorization is currently issued as of May. 29, 2001 and does not expire.
	Document 00072574-00-13 GRANDE PRAIRIE/MUNICIPAL - PEOPLE'S FULL GOSPEL CHURCH is held by City of Grande Prairie, under the provisions of the <i>Environmental Protection & Enhancement Act</i> . This Authorization is currently issued as of Sep. 14, 2001 and does not expire.
	Document 00072574-00-14 GRANDE PRAIRIE/MUNICIPAL - 68 AVENUE ROADWAY STORM MAIN is held by City of Grande Prairie, under the provisions of the <i>Environmental Protection & Enhancement Act</i> . This Authorization is currently issued as of May. 01, 2002 and does not expire.
	Document 00072574-00-15 GRANDE PRAIRIE/MUNICIPAL - DESCOR DEVELOPMENTS, PHASE 2 is held by City of Grande Prairie, under the provisions of the <i>Environmental Protection & Enhancement Act</i> . This Authorization is currently issued as of Dec. 20, 2002 and does not expire.
	Document 00073780-00-00 GRANDE PRAIRIE/MUNICIPAL - COUNTRY CLUB WEST,PHASE 1 is held by City of Grande Prairie, under the provisions of the <i>Environmental Protection & Enhancement Act</i> . This Authorization is currently issued as of Aug. 21, 1995 and does not expire.
	Document 00073780-00-01 GRANDE PRAIRIE/MUNICIPAL - COUNTRY CLUB WEST,PHASE 2 is held by City of Grande Prairie, under the provisions of the <i>Environmental Protection & Enhancement Act</i> . This Authorization is currently issued as of Sep. 03, 1996 and does not expire.
	Document 00073780-00-02 GRANDE PRAIRIE/MUNICIPAL - COUNTRY CLUB WEST,PHASE 3 is held by City of Grande Prairie, under the provisions of the <i>Environmental Protection & Enhancement Act</i> . This Authorization is currently issued as of Jun. 29, 1998 and does not expire.
	Document 00073780-00-03 GRANDE PRAIRIE/MUNICIPAL - COUNTRY CLUB WEST SUBDIVISION, PHASE 4 is held by City of Grande Prairie, under the provisions of the <i>Environmental Protection & Enhancement Act</i> . This Authorization is currently issued as of Mar. 08, 2001 and does not expire.
	Document 00073780-00-04 GRANDE PRAIRIE/MUNICIPAL - COUNTRY CLUB WEST, PHASE 5 is held by City of Grande Prairie, under the provisions of the <i>Environmental Protection & Enhancement Act</i> . This Authorization is currently issued as of May. 01, 2002 and does not expire.
	Document 00073780-00-05 GRANDE PRAIRIE/MUNICIPAL - COUNTRY CLUB WEST,PHASE 6 is held by City of Grande Prairie, under the provisions of the <i>Environmental Protection & Enhancement Act</i> . This Authorization is currently issued as of Jan. 07, 2003 and does not expire.
	Document 00073787-00-00 GRANDE PRAIRIE/MUNICIPAL - 1998 LAND APPL OF SLUDGE is held by City of Grande Prairie, under the provisions of the <i>Environmental Protection & Enhancement Act</i> . This Authorization is currently expired.
	Document 00074377-00-00 GRANDE PRAIRIE/MUNICIPAL - 1999 LAND APPLICATION OF SLUDGE is held by City of Grande Prairie, under the provisions of the <i>Environmental Protection & Enhancement Act</i> . This Authorization is currently issued as of Jun. 08, 1999 and does not expire.
	

	Document 00074733-00-00 GRANDE PRAIRIE/MUNICIPAL - RESOURCE ROAD STORM MAINS is held by City of Grande Prairie, under the provisions of the <i>Environmental Protection & Enhancement Act</i> . This Authorization is currently issued as of Jun. 22, 1999 and does not expire.
	Document 00075911-00-00 GRANDE PRAIRIE/MUNICIPAL - WESTGATE BUSINESS PARK, STAGE 1 is held by City of Grande Prairie, under the provisions of the <i>Environmental Protection & Enhancement Act</i> . This Authorization is currently issued as of Aug. 17, 1999 and does not expire.
	Document 00075911-00-01 GRANDE PRAIRIE/MUNICIPAL - WEST SIDE PLAZA, PHASE 1 is held by City of Grande Prairie, under the provisions of the <i>Environmental Protection & Enhancement Act</i> . This Authorization is currently issued as of May. 29, 2001 and does not expire.
	Document 00075911-00-02 GRANDE PRAIRIE/MUNICIPAL - WEST SIDE PLAZA, PHASE 1B is held by City of Grande Prairie, under the provisions of the <i>Environmental Protection & Enhancement Act</i> . This Authorization is currently issued as of May. 28, 2002 and does not expire.
	Document 00075911-00-03 GRANDE PRAIRIE/MUNICIPAL - WESTGATE BUSINESS PARK, STAGE 1A is held by City of Grande Prairie, under the provisions of the <i>Environmental Protection & Enhancement Act</i> . This Authorization is currently issued as of Dec. 20, 2002 and does not expire.
	Document 00075911-00-04 GRANDE PRAIRIE/MUNICIPAL - WESTGATE BUSINESS PARK, STAGE 2 is held by City of Grande Prairie, under the provisions of the <i>Environmental Protection & Enhancement Act</i> . This Authorization is currently issued as of Apr. 23, 2003 and does not expire.
	Document 00075911-00-05 GRANDE PRAIRIE/MUNICIPAL - WESTGATE BUSINESS PARK, STORM MAINS is held by City of Grande Prairie, under the provisions of the <i>Environmental Protection & Enhancement Act</i> . This Authorization is currently issued as of Sep. 26, 2003 and does not expire.
	Document 00139469-00-00 GRANDE PRAIRIE/MUNICIPAL - FLYING SHOT LAKE SUBDIV, PHASE 1 (WESTPOINTE) is held by City of Grande Prairie, under the provisions of the <i>Environmental Protection & Enhancement Act</i> . This Authorization is currently issued as of Sep. 13, 2000 and does not expire.
	Document 00139469-00-01 GRANDE PRAIRIE/MUNICIPAL - WESTPOINTE SUBDIVISION, PHASE 1B is held by City of Grande Prairie, under the provisions of the <i>Environmental Protection & Enhancement Act</i> . This Authorization is currently issued as of May. 29, 2001 and does not expire.
	Document 00139469-00-02 GRANDE PRAIRIE/MUNICIPAL - WESTPOINTE SUBDIVISION, PHASE 2A is held by City of Grande Prairie, under the provisions of the <i>Environmental Protection & Enhancement Act</i> . This Authorization is currently issued as of Jun. 05, 2002 and does not expire.
	Document 00139469-00-03 GRANDE PRAIRIE/MUNICIPAL - CHELSEA VILLAS, PHASE 1 is held by City of Grande Prairie, under the provisions of the <i>Environmental Protection & Enhancement Act</i> . This Authorization is currently issued as of Aug. 06, 2002 and does not expire.
	Document 00139469-00-04 GRANDE PRAIRIE/MUNICIPAL - KELLY SUTHERLAND DEVELOPMENT, PHASE 6 is held by City of Grande Prairie, under the provisions of the <i>Environmental Protection & Enhancement Act</i> . This Authorization is currently issued as of Aug. 13, 2002 and does not expire.
	Document 00139469-00-05 GRANDE PRAIRIE/MUNICIPAL - RICHMOND INDUSTRIAL PARK is held by City of Grande Prairie, under the provisions of the <i>Environmental Protection & Enhancement Act</i> . This Authorization is currently issued as of Oct. 08, 2002 and does not expire.
	Document 00139469-00-06 GRANDE PRAIRIE/MUNICIPAL - JUNCTION POINTE VILLAGE, PHASE 1 is held by City of Grande Prairie, under the provisions of the <i>Environmental Protection & Enhancement Act</i> . This Authorization is currently issued as of Oct. 08, 2002 and does not expire.
	Document 00139469-00-07 GRANDE PRAIRIE/MUNICIPAL - CHELSEA VILLAS, PHASE 2 is held by City of Grande Prairie, under the provisions of the <i>Environmental Protection & Enhancement Act</i> . This Authorization is currently issued as of Apr. 02, 2003 and does not expire.
	Document 00139469-00-08 GRANDE PRAIRIE/MUNICIPAL - PRECISION DRILLING PHASE 2 is held by City of Grande Prairie, under the provisions of the <i>Environmental Protection & Enhancement Act</i> . This Authorization is currently issued as of May. 21, 2003 and does not expire.
	Document 00139469-00-09 GRANDE PRAIRIE/MUNICIPAL - COBBLESTONE, PHASE 1 is held by City of Grande Prairie, under the provisions of the <i>Environmental Protection & Enhancement Act</i> . This Authorization is currently issued as of Jul. 15, 2003 and does not expire.
	Document 00139469-00-10 GRANDE PRAIRIE/MUNICIPAL - ALBINATI INDUSTRIAL PARK, PHASE 1A is held by City of Grande Prairie, under the provisions of the <i>Environmental Protection & Enhancement Act</i> . This Authorization is currently issued as of Jul. 30, 2003 and does not expire.
	Document 00139469-00-11 GRANDE PRAIRIE/MUNICIPAL - O'BRIEN LAKE SUBDIVISION. PHASE 1 is held by City of Grande Prairie, under the provisions of the <i>Environmental Protection & Enhancement Act</i> . This Authorization is currently issued as of Jul. 30, 2003 and does not expire.
	

	Document 00139469-00-12 GRANDE PRAIRIE/MUNICIPAL - COBBLESTONE WESTPOINTE, PHASE 1C is held by City of Grande Prairie, under the provisions of the <i>Environmental Protection & Enhancement Act</i> . This Authorization is currently issued as of Aug. 12, 2003 and does not expire.
	Document 00139469-00-13 GRANDE PRAIRIE/MUNICIPAL - WESTPOINTE AT EIGHTY FOURTH, PHASE 3A is held by City of Grande Prairie, under the provisions of the <i>Environmental Protection & Enhancement Act</i> . This Authorization is currently issued as of Sep. 09, 2003 and does not expire.
	Document 00139469-00-14 GRANDE PRAIRIE/MUNICIPAL - O'BRIEN LAKE SUBDIVISION. PHASE 1, STORM MAIN AND OUTFALL is held by City of Grande Prairie, under the provisions of the <i>Environmental Protection & Enhancement Act</i> . This Authorization is currently issued as of Sep. 16, 2003 and does not expire.
	Document 00139469-00-15 GRANDE PRAIRIE/MUNICIPAL - RICHMOND INDUSTRIAL PARK, PHASE 2 is held by City of Grande Prairie, under the provisions of the <i>Environmental Protection & Enhancement Act</i> . This Authorization is currently issued as of Oct. 02, 2003 and does not expire.
	Document 00194082-00-00 GRANDE PRAIRIE/MUNICIPAL - CHEMICALS USED IN THE WASTEWATER SYSTEM is held by City of Grande Prairie, under the provisions of the <i>Environmental Protection & Enhancement Act</i> . This Authorization is currently issued as of Feb. 20, 2003 and does not expire.
	Document 00197502-00-00 AQUATERA REGIONAL WASTEWATER SYSTEM is held by Aquatera Utilities Inc., under the provisions of the <i>Environmental Protection & Enhancement Act</i> . This Approval is currently renewed.
	Document 00197502-01-00 AQUATERA REGIONAL WASTEWATER SYSTEM is held by Aquatera Utilities Inc., under the provisions of the <i>Environmental Protection & Enhancement Act</i> . This Approval is currently issued as of Sep. 13, 2011 and expires on Sep. 01, 2021.
	Document 00197502-01-01 AQUATERA REGIONAL WASTEWATER SYSTEM - AMEND DATE FOR TOTAL PHOSPHORUS LIMIT is held by Aquatera Utilities Inc., under the provisions of the <i>Environmental Protection & Enhancement Act</i> . This Approval is currently issued as of Jun. 03, 2013 and expires on Sep. 01, 2021.
	Document 00197502-01-02 AQUATERA REGIONAL WASTEWATER SYSTEM - COGENERATION POWER PLANT is held by Aquatera Utilities Inc., under the provisions of the <i>Environmental Protection & Enhancement Act</i> . This Approval is currently issued as of Dec. 03, 2014 and expires on Sep. 01, 2021.
	Document 00197502-01-03 AQUATERA REGIONAL WASTEWATER SYSTEM - CO-GEN POWER PLANT, FLARE STACK is held by Aquatera Utilities Inc., under the provisions of the <i>Environmental Protection & Enhancement Act</i> . This Approval is currently issued as of Apr. 01, 2016 and expires on Sep. 01, 2021.
	Document 00197502-01-04 AQUATERA REGIONAL WASTEWATER SYSTEM - SECTION 3.1.3 is held by Aquatera Utilities Inc., under the provisions of the <i>Environmental Protection & Enhancement Act</i> . This Approval is currently issued as of Jun. 16, 2016 and expires on Sep. 01, 2021.
	Document 00197502-01-05 AQUATERA REGIONAL WASTEWATER SYSTEM - EXTENSION OF SUBMISSION is held by Aquatera Utilities Inc., under the provisions of the <i>Environmental Protection & Enhancement Act</i> . This Approval is currently issued as of Jul. 07, 2016 and expires on Sep. 01, 2021.

Clear & Return


Comments regarding the Authorization Viewer page may be directed to the Regulatory Approvals Centre RAC.Environment@gov.ab.ca.



©1995 - 2017 Government of Alberta [Copyright and Disclaimer](#) [Using This Site](#) [Staff Access](#) [Privacy](#)











[Skip To Navigation](#)[Skip To Content](#)

- [Using This Site](#)
- [Ministries](#) |
- [Contact Government](#) |
- [Government of Alberta Home](#) |

Authorization Viewer	Traditional Agriculture Registration Viewer	Public Notices Viewer	Help
Authorization Viewer - Search Results			
The Search Used the Following Values:			
Legal Land Location:		SW 16-072-06-W6	
Act / Document Type:		Water Act, EPEA	
Show Inactive Authorizations:		Yes	
<div>The resulting Authorizations based on the search criteria will be displayed below. A  will appear next to the Authorization when documentation is available for viewing or downloading. Please click Viewer Help if you encounter problems viewing the Authorization document.</div>			

[Clear & Return](#)

199 Result(s)

	This consolidation document for CITY OF GRANDE PRAIRIE has been provided for your convenience only. It's intended purpose is to summarize all Amendments that have been applied to the master Approval. Anyone making use of a consolidation is reminded that it has no legal standing and that you must refer to the original Approval and Amendments for purposes of interpretation and application.
	Document 00000721-00-00 GRANDE PRAIRIE WASTEWATER SYSTEM is held by City of Grande Prairie, under the provisions of the <i>Environmental Protection & Enhancement Act</i> . This Approval is currently renewed.
	Document 00000721-00-01 GRANDE PRAIRIE FERROUS CHLORIDE FEED SYSTEM AMENDMENT is held by City of Grande Prairie, under the provisions of the <i>Environmental Protection & Enhancement Act</i> . This Approval is currently expired.
	Document 00000721-00-02 GRANDE PRAIRIE WASTEWATER-COUNTRY CLUB WEST STORMWATER LAKE is held by City of Grande Prairie, under the provisions of the <i>Environmental Protection & Enhancement Act</i> . This Approval is currently expired.
	Document 00000721-00-03 GRANDE PRAIRIE WASTEWATER SYSTEM - EQUALIZATION PUMP STATION is held by City of Grande Prairie, under the provisions of the <i>Environmental Protection & Enhancement Act</i> . This Approval is currently expired.
	Document 00000721-00-04 GRANDE PRAIRIE WASTEWATER SYSTEM-COUNTRY SIDE SOUTH-PHASE 1 is held by City of Grande Prairie, under the provisions of the <i>Environmental Protection & Enhancement Act</i> . This Approval is currently expired.
	Document 00000721-00-05 GRANDE PRAIRIE WASTEWATER SYSTEM - 112 AVE STORMWATER POND is held by City of Grande Prairie, under the provisions of the <i>Environmental Protection & Enhancement Act</i> . This Approval is currently expired.
	Document 00000721-00-06 GRANDE PRAIRIE WASTEWATER SYSTEM is held by City of Grande Prairie, under the provisions of the <i>Environmental Protection & Enhancement Act</i> . This Approval is currently expired.
	Document 00000721-00-07 GRANDE PRAIRIE WASTEWATER SYSTEM - FOUR WINDS STORM POND is held by City of Grande Prairie, under the provisions of the <i>Environmental Protection & Enhancement Act</i> . This Approval is currently expired.
	Document 00000721-00-08 GRANDE PRAIRIE WASTEWATER SYSTEM-SCENIC RIDGE PHASE 3 STORM is held by City of Grande Prairie, under the provisions of the <i>Environmental Protection & Enhancement Act</i> . This Approval is currently expired.
	Document 00000721-00-09 GRANDE PRAIRIE WASTEWATER SYSTEM is held by City of Grande Prairie, under the provisions of the <i>Environmental Protection & Enhancement Act</i> . This Approval is currently expired.
	Document 00000721-00-10 GRANDE PRAIRIE WASTEWATER SYSTEM - ODOR CONTROL SYSTEM is held by City of Grande Prairie, under the provisions of the <i>Environmental Protection & Enhancement Act</i> . This Approval is currently expired.
	Document 00000721-00-11 GRANDE PRAIRIE WASTEWATER - PINNACLE RIDGE SUBDIV, PH 1A is held by City of Grande Prairie, under the provisions of the <i>Environmental Protection & Enhancement Act</i> . This Approval is currently expired.

	Document 00000721-00-12 GRANDE PRAIRIE WASTEWATER SYSTEM - CRYSTAL VILLAGE,PH4 is held by City of Grande Prairie, under the provisions of the <i>Environmental Protection & Enhancement Act</i> . This Approval is currently expired.
	Document 00000721-00-13 GRANDE PRAIRIE WASTEWATER SYSTEM - ROYAL OAKS SUBDIV PH 1 is held by City of Grande Prairie, under the provisions of the <i>Environmental Protection & Enhancement Act</i> . This Approval is currently expired.
	Document 00000721-00-14 GRANDE PRAIRIE WASTEWATER SYSTEM - ATAD AEROBIC DIGESTER is held by City of Grande Prairie, under the provisions of the <i>Environmental Protection & Enhancement Act</i> . This Approval is currently renewed.
	Document 00000721-00-15 GRANDE PRAIRIE WASTEWATER - PINNACLE RIDGE SUBD PH1 is held by City of Grande Prairie, under the provisions of the <i>Environmental Protection & Enhancement Act</i> . This Approval is currently renewed.
	Document 00000721-00-16 GRANDE PRAIRIE WASTEWATER - CRYSTAL LAKE,PH 1 STORM OUTFALL is held by City of Grande Prairie, under the provisions of the <i>Environmental Protection & Enhancement Act</i> . This Approval is currently renewed.
	Document 00000721-00-17 GRANDE PRAIRIE WASTEWATER -RESOURCES ROAD STORM DRAINAGE is held by City of Grande Prairie, under the provisions of the <i>Environmental Protection & Enhancement Act</i> . This Approval is currently renewed.
	Document 00000721-00-18 GRANDE PRAIRIE WASTEWATER -WESTGATE BUSINESS PARK STORM POND is held by City of Grande Prairie, under the provisions of the <i>Environmental Protection & Enhancement Act</i> . This Approval is currently renewed.
	Document 00000721-01-01 GRANDE PRAIRIE WASTEWATER SYSTEM - EXTEND SUBMISSION DATE FOR ODOR MANAGEMENT PLAN is held by City of Grande Prairie, under the provisions of the <i>Environmental Protection & Enhancement Act</i> . This Approval is currently renewed.
	Document 00000721-01-02 GRANDE PRAIRIE WASTEWATER SYSTEM - 68 AVENUE ROADWAY STORM OUTFALL AND DRY POND is held by City of Grande Prairie, under the provisions of the <i>Environmental Protection & Enhancement Act</i> . This Approval is currently renewed.
	Document 00000721-01-03 GRANDE PRAIRIE WASTEWATER SYSTEM - WESTPOINTE SUBDIV PHASE 2A, DRY STORM POND is held by City of Grande Prairie, under the provisions of the <i>Environmental Protection & Enhancement Act</i> . This Approval is currently renewed.
	Document 00000721-01-04 GRANDE PRAIRIE STORMWATER SYSTEM - REGISTRATION/STORM DRAINAGE SYSTEM AND SNOW DUMPSITES is held by City of Grande Prairie, under the provisions of the <i>Environmental Protection & Enhancement Act</i> . This Approval is currently renewed.
	This consolidation document for AQUATERA UTILITIES INC. has been provided for your convenience only. It's intended purpose is to summarize all Amendments that have been applied to the master Approval. Anyone making use of a consolidation is reminded that it has no legal standing and that you must refer to the original Approval and Amendments for purposes of interpretation and application.
	Document 00000722-01-00 GRANDE PRAIRIE WATERWORKS SYSTEM is held by Aquatera Utilities Inc., under the provisions of the <i>Environmental Protection & Enhancement Act</i> . This Approval is currently renewed.
	Document 00000722-01-02 AQUATERA REGIONAL WATERWORKS SYSTEM - UPGRADE WTP AND OWNERSHIP TRANSFER is held by Aquatera Utilities Inc., under the provisions of the <i>Environmental Protection & Enhancement Act</i> . This Approval is currently renewed.
	Document 00000722-01-03 AQUATERA REGIONAL WATERWORKS SYSTEM - DISTRIBUTION TURBIDITY INTERPRETATION is held by Aquatera Utilities Inc., under the provisions of the <i>Environmental Protection & Enhancement Act</i> . This Approval is currently renewed.
	Document 00000722-02-00 AQUATERA REGIONAL WATERWORKS SYSTEM is held by Aquatera Utilities Inc., under the provisions of the <i>Environmental Protection & Enhancement Act</i> . This Approval is currently issued as of Jan. 31, 2012 and expires on Jan. 01, 2022.
	Document 00000722-02-01 AQUATERA REGIONAL WTP WATERWORKS SYSTEM - ELECTRONIC REPORTING is held by Aquatera Utilities Inc., under the provisions of the <i>Environmental Protection & Enhancement Act</i> . This Approval is currently issued as of Dec. 01, 2012 and expires on Jan. 01, 2022.
	Document 00000722-02-02 AQUATERA REGIONAL WTP WATERWORKS SYSTEM - DRINKING WATER SAFETY PLAN is held by Aquatera Utilities Inc., under the provisions of the <i>Environmental Protection & Enhancement Act</i> . This Approval is currently issued as of Nov. 22, 2012 and expires on Jan. 01, 2022.
	Document 00000722-02-03 AQUATERA REGIONAL WTP WATERWORKS SYSTEM - AMEND 3.1.4 - RISK ASSESMENT TO DRINKING WATER SAFETY PLAN is held by Aquatera Utilities Inc., under the provisions of the <i>Environmental Protection & Enhancement Act</i> . This Approval is currently issued as of Mar. 27, 2013 and expires on Jan. 01, 2022.
	Document 00000722-02-04 AQUATERA REGIONAL WTP WATERWORKS SYSTEM - ULTRAVIOLET DISINFECTION UPGRADE is held by Aquatera Utilities Inc., under the provisions of the <i>Environmental Protection & Enhancement Act</i> . This Approval is currently issued as of Jan. 18, 2016 and expires on Jan. 01, 2022.
	Document 00000722-02-05 AQUATERA REGIONAL WATERWORKS SYSTEM - EXTEND UPGRADE BY DATE is held by Aquatera Utilities Inc., under the provisions of the <i>Environmental Protection & Enhancement Act</i> . This Approval is currently issued as of Dec. 15, 2016 and expires on Jan. 01, 2022.
	Document 00050002-00-00 GRANDE PRAIRIE/MUNICIPAL -SANAFOAM VAPOROOTER II is held by City of Grande Prairie, under the provisions of the <i>Environmental Protection & Enhancement Act</i> . This Authorization is currently expired.

	Document 00050006-00-00 GRANDE PRAIRIE/MUNICIPAL -SCENIC RIDGE PH5 is held by City of Grande Prairie, under the provisions of the <i>Environmental Protection & Enhancement Act</i> . This Authorization is currently issued as of Apr. 07, 1998 and does not expire.
	Document 00067789-00-00 GRANDE PRAIRIE/MUNICIPAL - GATEWAY CENTER, PHASE 3C is held by City of Grande Prairie, under the provisions of the <i>Environmental Protection & Enhancement Act</i> . This Authorization is currently issued as of Apr. 28, 1998 and does not expire.
	Document 00067789-00-01 GRANDE PRAIRIE/MUNICIPAL - GATEWAY CENTER, PHASE 1 is held by City of Grande Prairie, under the provisions of the <i>Environmental Protection & Enhancement Act</i> . This Authorization is currently issued as of Apr. 28, 1998 and does not expire.
	Document 00067789-00-02 GRANDE PRAIRIE/MUNICIPAL - GATEWAY CENTER, PH 3A is held by City of Grande Prairie, under the provisions of the <i>Environmental Protection & Enhancement Act</i> . This Authorization is currently issued as of Apr. 28, 1998 and does not expire.
	Document 00067789-00-03 GRANDE PRAIRIE/MUNICIPAL - GATEWAY POWER CENTER, PH 1, STG 2 is held by City of Grande Prairie, under the provisions of the <i>Environmental Protection & Enhancement Act</i> . This Authorization is currently issued as of Apr. 28, 1998 and does not expire.
	Document 00067789-00-04 GRANDE PRAIRIE/MUNICIPAL - GATEWAY CENTRE, PH1, STG 3 is held by City of Grande Prairie, under the provisions of the <i>Environmental Protection & Enhancement Act</i> . This Authorization is currently issued as of Jun. 23, 1998 and does not expire.
	Document 00067789-00-05 GRANDE PRAIRIE/MUNICIPAL - GATEWAY POWER CENTRE, PH 2 is held by City of Grande Prairie, under the provisions of the <i>Environmental Protection & Enhancement Act</i> . This Authorization is currently issued as of Jun. 23, 1998 and does not expire.
	Document 00067789-00-06 GRANDE PRAIRIE/MUNICIPAL - GATEWAY POWER CENTRE, PH 3D is held by City of Grande Prairie, under the provisions of the <i>Environmental Protection & Enhancement Act</i> . This Authorization is currently issued as of Feb. 23, 1999 and does not expire.
	Document 00067789-00-07 GRANDE PRAIRIE/MUNICIPAL - GATEWAY MALL, PHASE 1 is held by City of Grande Prairie, under the provisions of the <i>Environmental Protection & Enhancement Act</i> . This Authorization is currently issued as of Apr. 28, 1998 and does not expire.
	Document 00067789-00-08 GRANDE PRAIRIE/MUNICIPAL - GATEWAY POWER CENTER PH 2B is held by City of Grande Prairie, under the provisions of the <i>Environmental Protection & Enhancement Act</i> . This Authorization is currently issued as of Mar. 16, 1999 and does not expire.
	Document 00067789-00-10 GRANDE PRAIRIE/MUNICIPAL - GATEWAY POWER CENTER, PHASE 2D is held by City of Grande Prairie, under the provisions of the <i>Environmental Protection & Enhancement Act</i> . This Authorization is currently issued as of Jul. 04, 2000 and does not expire.
	Document 00067789-00-11 GRANDE PRAIRIE/MUNICIPAL - GATEWAY CENTER, PHASE 7 is held by City of Grande Prairie, under the provisions of the <i>Environmental Protection & Enhancement Act</i> . This Authorization is currently issued as of Aug. 28, 2001 and does not expire.
	Document 00067790-00-00 GRANDE PRAIRIE/MUNICIPAL - CRYSTAL LAKE ESTATES, PHASE 5 is held by City of Grande Prairie, under the provisions of the <i>Environmental Protection & Enhancement Act</i> . This Authorization is currently issued as of Apr. 28, 1998 and does not expire.
	Document 00067790-00-01 GRANDE PRAIRIE/MUNICIPAL - CRYSTAL LAKE ESTATES, PH 1 is held by City of Grande Prairie, under the provisions of the <i>Environmental Protection & Enhancement Act</i> . This Authorization is currently issued as of Apr. 28, 1998 and does not expire.
	Document 00067790-00-02 GRANDE PRAIRIE/MUNICIPAL - CRYSTAL HEIGHTS PH 2B is held by City of Grande Prairie, under the provisions of the <i>Environmental Protection & Enhancement Act</i> . This Authorization is currently issued as of Apr. 28, 1998 and does not expire.
	Document 00067790-00-03 GRANDE PRAIRIE/MUNICIPAL - CRYSTAL HEIGHTS PH 2C is held by City of Grande Prairie, under the provisions of the <i>Environmental Protection & Enhancement Act</i> . This Authorization is currently issued as of Apr. 28, 1998 and does not expire.
	Document 00067790-00-04 GRANDE PRAIRIE/MUNICIPAL - CRYSTAL VIEW, PH 1 is held by City of Grande Prairie, under the provisions of the <i>Environmental Protection & Enhancement Act</i> . This Authorization is currently issued as of Apr. 28, 1998 and does not expire.
	Document 00067790-00-05 GRANDE PRAIRIE/MUNICIPAL - CRYSTAL VILLAGE PH 1, STG 1 is held by City of Grande Prairie, under the provisions of the <i>Environmental Protection & Enhancement Act</i> . This Authorization is currently issued as of Apr. 28, 1998 and does not expire.
	Document 00067790-00-06 GRANDE PRAIRIE/MUNICIPAL - CRYSTAL VIEW PH 2 is held by City of Grande Prairie, under the provisions of the <i>Environmental Protection & Enhancement Act</i> . This Authorization is currently issued as of Apr. 28, 1998 and does not expire.

	Document 00067790-00-07 GRANDE PRAIRIE/MUNICIPAL - CRYSTAL LAKE ESTATES, PH 2 is held by City of Grande Prairie, under the provisions of the <i>Environmental Protection & Enhancement Act</i> . This Authorization is currently issued as of Apr. 28, 1998 and does not expire.
	Document 00067790-00-08 GRANDE PRAIRIE/MUNICIPAL - CRYSTAL HEIGHTS, PH 4 is held by City of Grande Prairie, under the provisions of the <i>Environmental Protection & Enhancement Act</i> . This Authorization is currently issued as of Apr. 28, 1998 and does not expire.
	Document 00067790-00-09 GRANDE PRAIRIE/MUNICIPAL - CRYSTAL HEIGHTS, PH 3A, 3B is held by City of Grande Prairie, under the provisions of the <i>Environmental Protection & Enhancement Act</i> . This Authorization is currently issued as of Apr. 28, 1998 and does not expire.
	Document 00067790-00-10 GRANDE PRAIRIE/MUNICIPAL - CRYSTAL LAKE ESTATES, PH 3 is held by City of Grande Prairie, under the provisions of the <i>Environmental Protection & Enhancement Act</i> . This Authorization is currently issued as of Apr. 28, 1998 and does not expire.
	Document 00067790-00-11 GRANDE PRAIRIE/MUNICIPAL - CRYSTAL VILLAGE, PH 1, STG 2 is held by City of Grande Prairie, under the provisions of the <i>Environmental Protection & Enhancement Act</i> . This Authorization is currently issued as of Apr. 28, 1998 and does not expire.
	Document 00067790-00-12 GRANDE PRAIRIE/MUNICIPAL - CRYSTAL LAKE ESTATES, PH 4, STG 1 is held by City of Grande Prairie, under the provisions of the <i>Environmental Protection & Enhancement Act</i> . This Authorization is currently issued as of Aug. 28, 1998 and does not expire.
	Document 00067790-00-13 GRANDE PRAIRIE/MUNICIPAL - CRYSTAL LAKE ESTATES, 88 STR is held by City of Grande Prairie, under the provisions of the <i>Environmental Protection & Enhancement Act</i> . This Authorization is currently issued as of Apr. 28, 1998 and does not expire.
	Document 00067790-00-14 GRANDE PRAIRIE/MUNICIPAL - CRYSTAL VILLAGE, PH 3 is held by City of Grande Prairie, under the provisions of the <i>Environmental Protection & Enhancement Act</i> . This Authorization is currently issued as of Sep. 04, 1998 and does not expire.
	Document 00067790-00-15 GRANDE PRAIRIE/MUNICIPAL - CRYSTAL HEIGHTS, PH 6A is held by City of Grande Prairie, under the provisions of the <i>Environmental Protection & Enhancement Act</i> . This Authorization is currently issued as of Sep. 04, 1998 and does not expire.
	Document 00067790-00-16 GRANDE PRAIRIE/MUNICIPAL - CRYSTAL HEIGHTS, PH 6A is held by City of Grande Prairie, under the provisions of the <i>Environmental Protection & Enhancement Act</i> . This Authorization is currently issued as of Apr. 28, 1998 and does not expire.
	Document 00067790-00-17 GRANDE PRAIRIE/MUNICIPAL - CRYSTAL VILLAGE, PH 5 is held by City of Grande Prairie, under the provisions of the <i>Environmental Protection & Enhancement Act</i> . This Authorization is currently issued as of May. 26, 1998 and does not expire.
	Document 00067790-00-18 GRANDE PRAIRIE/MUNICIPAL - CRYSTAL LAKE ESTATES, PH 6 is held by City of Grande Prairie, under the provisions of the <i>Environmental Protection & Enhancement Act</i> . This Authorization is currently issued as of May. 26, 1998 and does not expire.
	Document 00067790-00-19 GRANDE PRAIRIE/MUNICIPAL - CRYSTAL LAKE ESTATES, PH 7 is held by City of Grande Prairie, under the provisions of the <i>Environmental Protection & Enhancement Act</i> . This Authorization is currently issued as of Sep. 01, 1998 and does not expire.
	Document 00067790-00-20 GRANDE PRAIRIE/MUNICIPAL - CRYSTAL LAKE ESTATES STAGE 2 is held by City of Grande Prairie, under the provisions of the <i>Environmental Protection & Enhancement Act</i> . This Authorization is currently issued as of Apr. 20, 1999 and does not expire.
	Document 00067790-00-21 GRANDE PRAIRIE/MUNICIPAL - CRYSTAL HEIGHTS PHASE 5 is held by City of Grande Prairie, under the provisions of the <i>Environmental Protection & Enhancement Act</i> . This Authorization is currently issued as of Apr. 20, 1999 and does not expire.
	Document 00067790-00-22 GRANDE PRAIRIE/MUNICIPAL - CRYSTAL LAKE EST,LAKELAND PH 1 is held by City of Grande Prairie, under the provisions of the <i>Environmental Protection & Enhancement Act</i> . This Authorization is currently issued as of May. 14, 1999 and does not expire.
	Document 00067790-00-23 GRANDE PRAIRIE/MUNICIPAL - CRYSTAL LAKE ESTATES,PHASE 9 is held by City of Grande Prairie, under the provisions of the <i>Environmental Protection & Enhancement Act</i> . This Authorization is currently issued as of Sep. 21, 1999 and does not expire.
	Document 00067790-00-24 GRANDE PRAIRIE/MUNICIPAL - CRYSTAL LAKE ESTATES, LAKESHORE DRIVE DEVELOPMENT is held by City of Grande Prairie, under the provisions of the <i>Environmental Protection & Enhancement Act</i> . This Authorization is currently issued as of Apr. 10, 2001 and does not expire.
	Document 00067790-00-25 GRANDE PRAIRIE/MUNICIPAL - CRYSTAL LAKE ESTATES,LAKESHORE DRIVE DEVELOPMENTS is held by City of Grande Prairie, under the provisions of the <i>Environmental Protection & Enhancement Act</i> . This Authorization is currently issued as of Apr. 19, 2001 and does not expire.
	

	Document 00067790-00-26 GRANDE PRAIRIE/MUNICIPAL - CRYSTAL LAKE ESTATES, PHASE 8A is held by City of Grande Prairie, under the provisions of the <i>Environmental Protection & Enhancement Act</i> . This Authorization is currently issued as of May. 15, 2001 and does not expire.
	Document 00067790-00-27 GRANDE PRAIRIE/MUNICIPAL - CRYSTAL HEIGHTS SUBDIV, PHASE 7A is held by City of Grande Prairie, under the provisions of the <i>Environmental Protection & Enhancement Act</i> . This Authorization is currently issued as of Jul. 03, 2001 and does not expire.
	Document 00067790-00-28 GRANDE PRAIRIE/MUNICIPAL - CRYSTAL LAKE ESTATES, PHASE 10 is held by City of Grande Prairie, under the provisions of the <i>Environmental Protection & Enhancement Act</i> . This Authorization is currently issued as of Jul. 19, 2001 and does not expire.
	Document 00067790-00-29 GRANDE PRAIRIE/MUNICIPAL - CRYSTAL LAKE ESTATES, LAKELAND PHASE 2 is held by City of Grande Prairie, under the provisions of the <i>Environmental Protection & Enhancement Act</i> . This Authorization is currently issued as of Aug. 14, 2001 and does not expire.
	Document 00067790-00-30 GRANDE PRAIRIE/MUNICIPAL - CRYSTAL HEIGHTS SUBDIV, PHASE 6B is held by City of Grande Prairie, under the provisions of the <i>Environmental Protection & Enhancement Act</i> . This Authorization is currently issued as of May. 02, 2002 and does not expire.
	Document 00067790-00-31 GRANDE PRAIRIE/MUNICIPAL - CRYSTAL HEIGHTS SUBDIV, PHASE 7B is held by City of Grande Prairie, under the provisions of the <i>Environmental Protection & Enhancement Act</i> . This Authorization is currently issued as of May. 02, 2002 and does not expire.
	Document 00067790-00-32 GRANDE PRAIRIE/MUNICIPAL - CRYSTAL LAKE ESTATES, PHASE 11 is held by City of Grande Prairie, under the provisions of the <i>Environmental Protection & Enhancement Act</i> . This Authorization is currently issued as of May. 16, 2002 and does not expire.
	Document 00067790-00-33 GRANDE PRAIRIE/MUNICIPAL - CRYSTAL LAKE ESTATES, PHASE 12 is held by City of Grande Prairie, under the provisions of the <i>Environmental Protection & Enhancement Act</i> . This Authorization is currently issued as of May. 16, 2002 and does not expire.
	Document 00067790-00-34 GRANDE PRAIRIE/MUNICIPAL - CRYSTAL LAKE ESTATES, LAKELAND, PHASE 3 is held by City of Grande Prairie, under the provisions of the <i>Environmental Protection & Enhancement Act</i> . This Authorization is currently issued as of Sep. 03, 2002 and does not expire.
	Document 00067790-00-35 GRANDE PRAIRIE/MUNICIPAL - CRYSTAL LAKE ESTATES, PHASE 13 is held by City of Grande Prairie, under the provisions of the <i>Environmental Protection & Enhancement Act</i> . This Authorization is currently issued as of Dec. 20, 2002 and does not expire.
	Document 00067790-00-36 GRANDE PRAIRIE/MUNICIPAL - CRYSTAL HEIGHTS SUBDIV, PHASE 7C is held by City of Grande Prairie, under the provisions of the <i>Environmental Protection & Enhancement Act</i> . This Authorization is currently issued as of Mar. 06, 2003 and does not expire.
	Document 00067790-00-37 GRANDE PRAIRIE/MUNICIPAL - CRYSTAL LAKE ESTATES, THE SHORES, PHASE 8B is held by City of Grande Prairie, under the provisions of the <i>Environmental Protection & Enhancement Act</i> . This Authorization is currently issued as of Apr. 23, 2003 and does not expire.
	Document 00067790-00-38 GRANDE PRAIRIE/MUNICIPAL - CRYSTAL LAKE ESTATES, PHASE 5 is held by City of Grande Prairie, under the provisions of the <i>Environmental Protection & Enhancement Act</i> . This Authorization is currently issued as of Apr. 23, 2003 and does not expire.
	Document 00067790-00-39 GRANDE PRAIRIE/MUNICIPAL - CRYSTAL LAKE ESTATES, LAKELAND PHASE 4 is held by City of Grande Prairie, under the provisions of the <i>Environmental Protection & Enhancement Act</i> . This Authorization is currently issued as of Apr. 23, 2003 and does not expire.
	Document 00067790-00-40 GRANDE PRAIRIE/MUNICIPAL - CRYSTAL LAKE ESTATES, PH 14 is held by City of Grande Prairie, under the provisions of the <i>Environmental Protection & Enhancement Act</i> . This Authorization is currently issued as of May. 28, 2003 and does not expire.
	Document 00068537-00-00 GRANDE PRAIRIE/MUNICIPAL - SUMMIT IN MOUNTVIEW, STAGE 3 is held by City of Grande Prairie, under the provisions of the <i>Environmental Protection & Enhancement Act</i> . This Authorization is currently issued as of May. 26, 1998 and does not expire.
	Document 00068538-00-00 GRANDE PRAIRIE/MUNICIPAL - MISSION HEIGHTS SOUTH WEST, PH 2A is held by City of Grande Prairie, under the provisions of the <i>Environmental Protection & Enhancement Act</i> . This Authorization is currently issued as of Jul. 21, 1998 and does not expire.
	Document 00068538-00-01 GRANDE PRAIRIE/MUNICIPAL - MISSION HEIGHTS SOUTH WEST, PH 3 is held by City of Grande Prairie, under the provisions of the <i>Environmental Protection & Enhancement Act</i> . This Authorization is currently issued as of Jul. 21, 1998 and does not expire.
	Document 00068538-00-02 GRANDE PRAIRIE/MUNICIPAL - MISSION HEIGHTS, BLOCK 4 is held by City of Grande Prairie, under the provisions of the <i>Environmental Protection & Enhancement Act</i> . This Authorization is currently issued as of Jul. 21, 1998 and does not expire.

	Document 00068538-00-03 GRANDE PRAIRIE/MUNICIPAL - MISSION HEIGHTS BLOCK 3 is held by City of Grande Prairie, under the provisions of the <i>Environmental Protection & Enhancement Act</i> . This Authorization is currently issued as of Jul. 21, 1998 and does not expire.
	Document 00068538-00-04 GRANDE PRAIRIE/MUNICIPAL - MISSION HEIGHTS, THE RAVINE is held by City of Grande Prairie, under the provisions of the <i>Environmental Protection & Enhancement Act</i> . This Authorization is currently issued as of Jul. 21, 1998 and does not expire.
	Document 00068538-00-05 GRANDE PRAIRIE/MUNICIPAL - MISSION HEIGHTS PH 2B is held by City of Grande Prairie, under the provisions of the <i>Environmental Protection & Enhancement Act</i> . This Authorization is currently issued as of Jun. 08, 1999 and does not expire.
	Document 00068538-00-06 GRANDE PRAIRIE/MUNICIPAL - MISSION HEIGHTS, PH 3B is held by City of Grande Prairie, under the provisions of the <i>Environmental Protection & Enhancement Act</i> . This Authorization is currently issued as of Jun. 11, 1999 and does not expire.
	Document 00068538-00-07 GRANDE PRAIRIE/MUNICIPAL - MISSION HEIGHTS SW PHASE 4B is held by City of Grande Prairie, under the provisions of the <i>Environmental Protection & Enhancement Act</i> . This Authorization is currently issued as of Aug. 31, 1999 and does not expire.
	Document 00068538-00-08 GRANDE PRAIRIE/MUNICIPAL - MISSION ESTATES, PHASE 3 is held by City of Grande Prairie, under the provisions of the <i>Environmental Protection & Enhancement Act</i> . This Authorization is currently issued as of Jun. 20, 2000 and does not expire.
	Document 00068538-00-09 GRANDE PRAIRIE/MUNICIPAL - MISSION HEIGHTS, SOUTH WEST PH 5B is held by City of Grande Prairie, under the provisions of the <i>Environmental Protection & Enhancement Act</i> . This Authorization is currently issued as of Aug. 15, 2000 and does not expire.
	Document 00068538-00-10 GRANDE PRAIRIE/MUNICIPAL - MISSION PARK SUBDIV PHASE I is held by City of Grande Prairie, under the provisions of the <i>Environmental Protection & Enhancement Act</i> . This Authorization is currently issued as of Jul. 21, 1998 and does not expire.
	Document 00068538-00-11 GRANDE PRAIRIE/MUNICIPAL -MISSION PARK SUBDIVISION,PH2 is held by City of Grande Prairie, under the provisions of the <i>Environmental Protection & Enhancement Act</i> . This Authorization is currently issued as of Jul. 21, 1998 and does not expire.
	Document 00068538-00-12 GRANDE PRAIRIE/MUNICIPAL -MISSION PARK SUBDIVISION,PH3 is held by City of Grande Prairie, under the provisions of the <i>Environmental Protection & Enhancement Act</i> . This Authorization is currently issued as of Jul. 21, 1998 and does not expire.
	Document 00068538-00-13 GRANDE PRAIRIE/MUNICIPAL -MISSION PARK SUBDIVISION,PHASE 4 is held by City of Grande Prairie, under the provisions of the <i>Environmental Protection & Enhancement Act</i> . This Authorization is currently issued as of Jul. 21, 1998 and does not expire.
	Document 00068538-00-14 GRANDE PRAIRIE/MUNICIPAL -MISSION ESTATES, PHASE 1A is held by City of Grande Prairie, under the provisions of the <i>Environmental Protection & Enhancement Act</i> . This Authorization is currently issued as of Jul. 21, 1998 and does not expire.
	Document 00068538-00-15 GRANDE PRAIRIE/MUNICIPAL -MISSION ESTATES, PHASE 2 is held by City of Grande Prairie, under the provisions of the <i>Environmental Protection & Enhancement Act</i> . This Authorization is currently issued as of Jul. 21, 1998 and does not expire.
	Document 00068538-00-16 GRANDE PRAIRIE/MUNICIPAL -MISSION PARK SUBDIVISION,PH5 is held by City of Grande Prairie, under the provisions of the <i>Environmental Protection & Enhancement Act</i> . This Authorization is currently issued as of Jul. 21, 1998 and does not expire.
	Document 00068538-00-17 GRANDE PRAIRIE/MUNICIPAL -MISSION PARK SUBD, PHASE 6 is held by City of Grande Prairie, under the provisions of the <i>Environmental Protection & Enhancement Act</i> . This Authorization is currently issued as of Jul. 21, 1998 and does not expire.
	Document 00068538-00-18 GRANDE PRAIRIE/MUNICIPAL -MISSION PARK SUBDIVISION, PHASE 7 is held by City of Grande Prairie, under the provisions of the <i>Environmental Protection & Enhancement Act</i> . This Authorization is currently issued as of Jul. 21, 1998 and does not expire.
	Document 00068538-00-19 GRANDE PRAIRIE/MUNICIPAL -MISSION HEIGHTS SOUTH WEST PHASE 6B is held by City of Grande Prairie, under the provisions of the <i>Environmental Protection & Enhancement Act</i> . This Authorization is currently issued as of Aug. 29, 2000 and does not expire.
	Document 00068538-00-20 GRANDE PRAIRIE/MUNICIPAL - MISSION HEIGHTS SOUTHWEST PHASE 6B is held by City of Grande Prairie, under the provisions of the <i>Environmental Protection & Enhancement Act</i> . This Authorization is currently issued as of May. 15, 2001 and does not expire.
	Document 00068538-00-21 GRANDE PRAIRIE/MUNICIPAL - MISSION HEIGHTS SOUTHWEST,PHASE 8B is held by City of Grande Prairie, under the provisions of the <i>Environmental Protection & Enhancement Act</i> . This Authorization is currently issued as of Jun. 26, 2001 and does not expire.
	

	Document 00068538-00-22 GRANDE PRAIRIE/MUNICIPAL - MISSION HEIGHTS SW, PHASE 9B is held by City of Grande Prairie, under the provisions of the <i>Environmental Protection & Enhancement Act</i> . This Authorization is currently issued as of Aug. 28, 2001 and does not expire.
	Document 00068538-00-23 GRANDE PRAIRIE/MUNICIPAL - MISSION HEIGHTS SOUTHWEST, PHASE 7B is held by City of Grande Prairie, under the provisions of the <i>Environmental Protection & Enhancement Act</i> . This Authorization is currently issued as of Sep. 14, 2001 and does not expire.
	Document 00068538-00-24 GRANDE PRAIRIE/MUNICIPAL - MISSION HEIGHTS SOUTHWEST, PHASE 10B is held by City of Grande Prairie, under the provisions of the <i>Environmental Protection & Enhancement Act</i> . This Authorization is currently issued as of May. 02, 2002 and does not expire.
	Document 00068538-00-25 GRANDE PRAIRIE/MUNICIPAL - MISSION ESTATES, PHASE 4 is held by City of Grande Prairie, under the provisions of the <i>Environmental Protection & Enhancement Act</i> . This Authorization is currently issued as of May. 14, 2003 and does not expire.
	Document 00068538-00-26 GRANDE PRAIRIE/MUNICIPAL - MISSION HEIGHTS SOUTHEAST is held by City of Grande Prairie, under the provisions of the <i>Environmental Protection & Enhancement Act</i> . This Authorization is currently issued as of Jun. 03, 2003 and does not expire.
	Document 00068540-00-00 GRANDE PRAIRIE/MUNICIPAL - MORGAN MEADOWS, PH1 is held by City of Grande Prairie, under the provisions of the <i>Environmental Protection & Enhancement Act</i> . This Authorization is currently issued as of May. 26, 1998 and does not expire.
	Document 00068540-00-01 GRANDE PRAIRIE/MUNICIPAL - MORGAN MEADOWS, PHASE 2 is held by City of Grande Prairie, under the provisions of the <i>Environmental Protection & Enhancement Act</i> . This Authorization is currently issued as of Aug. 10, 1998 and does not expire.
	Document 00069297-00-00 GRANDE PRAIRIE/MUNICIPAL - ROYAL OAKS, PHASE 1 is held by City of Grande Prairie, under the provisions of the <i>Environmental Protection & Enhancement Act</i> . This Authorization is currently issued as of Jun. 30, 1998 and does not expire.
	Document 00069297-00-01 GRANDE PRAIRIE/MUNICIPAL -ROYAL OAKS, PHASE 2A, 3A is held by City of Grande Prairie, under the provisions of the <i>Environmental Protection & Enhancement Act</i> . This Authorization is currently issued as of May. 02, 2000 and does not expire.
	Document 00069297-00-02 GRANDE PRAIRIE/MUNICIPAL - ROYAL OAKS, PHASE 2B AND 3B is held by City of Grande Prairie, under the provisions of the <i>Environmental Protection & Enhancement Act</i> . This Authorization is currently issued as of May. 15, 2001 and does not expire.
	Document 00069297-00-03 GRANDE PRAIRIE/MUNICIPAL -ROYAL OAKS, PHASE 4 is held by City of Grande Prairie, under the provisions of the <i>Environmental Protection & Enhancement Act</i> . This Authorization is currently issued as of Oct. 04, 2001 and does not expire.
	Document 00069297-00-04 GRANDE PRAIRIE/MUNICIPAL -ROYAL OAKS, PHASE 5 is held by City of Grande Prairie, under the provisions of the <i>Environmental Protection & Enhancement Act</i> . This Authorization is currently issued as of Jul. 11, 2002 and does not expire.
	Document 00069297-00-05 GRANDE PRAIRIE/MUNICIPAL -ROYAL OAKS, PHASE 5B is held by City of Grande Prairie, under the provisions of the <i>Environmental Protection & Enhancement Act</i> . This Authorization is currently issued as of Jun. 03, 2003 and does not expire.
	Document 00069298-00-00 GRANDE PRAIRIE/MUNICIPAL - 1998 LAND APPL OF SLUDGE is held by City of Grande Prairie, under the provisions of the <i>Environmental Protection & Enhancement Act</i> . This Authorization is currently expired.
	Document 00069775-00-00 GRANDE PRAIRIE/MUNICIPAL - COUNTRYSIDE SOUTH, PH 1 is held by City of Grande Prairie, under the provisions of the <i>Environmental Protection & Enhancement Act</i> . This Authorization is currently issued as of Jul. 24, 1996 and does not expire.
	Document 00069775-00-01 GRANDE PRAIRIE/MUNICIPAL - COUNTRYSIDE SOUTH, PH 1, MANHOLE is held by City of Grande Prairie, under the provisions of the <i>Environmental Protection & Enhancement Act</i> . This Authorization is currently issued as of Jul. 24, 1996 and does not expire.
	Document 00069775-00-02 GRANDE PRAIRIE/MUNICIPAL -COUNTRYSIDE SOUTH PH2A is held by City of Grande Prairie, under the provisions of the <i>Environmental Protection & Enhancement Act</i> . This Authorization is currently issued as of Sep. 16, 1998 and does not expire.
	Document 00069775-00-03 GRANDE PRAIRIE/MUNICIPAL -COUNTRYSIDE SOUTH PH 2B is held by City of Grande Prairie, under the provisions of the <i>Environmental Protection & Enhancement Act</i> . This Authorization is currently issued as of Apr. 07, 1998 and does not expire.
	Document 00069775-00-04 GRANDE PRAIRIE/MUNICIPAL - COUNTRYSIDE SOUTH, PH 2C is held by City of Grande Prairie, under the provisions of the <i>Environmental Protection & Enhancement Act</i> . This Authorization is currently issued as of Sep. 16, 1998 and does not expire.
	

	Document 00069775-00-05 GRANDE PRAIRIE/MUNICIPAL - COUNTRYSIDE SOUTH LANDS,PHASE 2D is held by City of Grande Prairie, under the provisions of the <i>Environmental Protection & Enhancement Act</i> . This Authorization is currently issued as of Mar. 29, 2000 and does not expire.
	Document 00069775-00-06 GRANDE PRAIRIE/MUNICIPAL - COUNTRYSIDE SOUTH, PHASE 3A is held by City of Grande Prairie, under the provisions of the <i>Environmental Protection & Enhancement Act</i> . This Authorization is currently issued as of May. 15, 2001 and does not expire.
	Document 00069775-00-07 GRANDE PRAIRIE/MUNICIPAL - COUNTRYSIDE SOUTH,PHASE 3B is held by City of Grande Prairie, under the provisions of the <i>Environmental Protection & Enhancement Act</i> . This Authorization is currently issued as of Oct. 04, 2001 and does not expire.
	Document 00069775-00-08 GRANDE PRAIRIE/MUNICIPAL - COUNTRYSIDE SOUTH SUBDIV, PHASE 3D is held by City of Grande Prairie, under the provisions of the <i>Environmental Protection & Enhancement Act</i> . This Authorization is currently issued as of Apr. 16, 2002 and does not expire.
	Document 00069775-00-09 GRANDE PRAIRIE/MUNICIPAL - COUNTRYSIDE SOUTH, PHASE 3C is held by City of Grande Prairie, under the provisions of the <i>Environmental Protection & Enhancement Act</i> . This Authorization is currently issued as of May. 27, 2002 and does not expire.
	Document 00069775-00-10 GRANDE PRAIRIE/MUNICIPAL - COUNTRYSIDE SOUTH, PH 4A is held by City of Grande Prairie, under the provisions of the <i>Environmental Protection & Enhancement Act</i> . This Authorization is currently issued as of Aug. 12, 2003 and does not expire.
	Document 00069775-00-11 GRANDE PRAIRIE/MUNICIPAL - COUNTRYSIDE SOUTH, PH 3E is held by City of Grande Prairie, under the provisions of the <i>Environmental Protection & Enhancement Act</i> . This Authorization is currently issued as of Aug. 12, 2003 and does not expire.
	Document 00070008-00-00 GRANDE PRAIRIE/MUNICIPAL - LAKELAND SUBDIVISION, STAGE 1 is held by City of Grande Prairie, under the provisions of the <i>Environmental Protection & Enhancement Act</i> . This Authorization is currently issued as of Sep. 30, 1998 and does not expire.
	Document 00072336-00-00 GRANDE PRAIRIE/MUNICIPAL - PINNACLE RIDGE SUBD PH1 is held by City of Grande Prairie, under the provisions of the <i>Environmental Protection & Enhancement Act</i> . This Authorization is currently issued as of Mar. 02, 1999 and does not expire.
	Document 00072336-00-01 GRANDE PRAIRIE/MUNICIPAL - PINNACLE RIDGE PH1B is held by City of Grande Prairie, under the provisions of the <i>Environmental Protection & Enhancement Act</i> . This Authorization is currently issued as of May. 02, 2000 and does not expire.
	Document 00072336-00-02 GRANDE PRAIRIE/MUNICIPAL - PINNACLE RIDGE PHASE 1C is held by City of Grande Prairie, under the provisions of the <i>Environmental Protection & Enhancement Act</i> . This Authorization is currently issued as of Jul. 24, 2001 and does not expire.
	Document 00072336-00-03 GRANDE PRAIRIE/MUNICIPAL - PINNACLE RIDGE SUBDIV, PHASE 1D is held by City of Grande Prairie, under the provisions of the <i>Environmental Protection & Enhancement Act</i> . This Authorization is currently issued as of Jul. 25, 2002 and does not expire.
	Document 00072336-00-04 GRANDE PRAIRIE/MUNICIPAL - PINNACLE RIDGE PHASE 1F is held by City of Grande Prairie, under the provisions of the <i>Environmental Protection & Enhancement Act</i> . This Authorization is currently issued as of Apr. 23, 2003 and does not expire.
	Document 00072336-00-05 GRANDE PRAIRIE/MUNICIPAL - PINNACLE RIDGE PHASE 1E is held by City of Grande Prairie, under the provisions of the <i>Environmental Protection & Enhancement Act</i> . This Authorization is currently issued as of Jun. 26, 2003 and does not expire.
	Document 00072574-00-00 GRANDE PRAIRIE/MUNICIPAL - STORM SEWER UPGRADE is held by City of Grande Prairie, under the provisions of the <i>Environmental Protection & Enhancement Act</i> . This Authorization is currently issued as of Apr. 30, 1991 and does not expire.
	Document 00072574-00-01 GRANDE PRAIRIE/MUNICIPAL - STORM SEWER HWY 2 BYPASS is held by City of Grande Prairie, under the provisions of the <i>Environmental Protection & Enhancement Act</i> . This Authorization is currently issued as of Sep. 14, 1993 and does not expire.
	Document 00072574-00-02 GRANDE PRAIRIE/MUNICIPAL - LOT 1, BLK 16, PLN 782-1833 is held by City of Grande Prairie, under the provisions of the <i>Environmental Protection & Enhancement Act</i> . This Authorization is currently issued as of May. 21, 1996 and does not expire.
	Document 00072574-00-03 GRANDE PRAIRIE/MUNICIPAL - LOTS 6,7, BLK 13, PLN 832-1817 is held by City of Grande Prairie, under the provisions of the <i>Environmental Protection & Enhancement Act</i> . This Authorization is currently issued as of Sep. 03, 1996 and does not expire.
	Document 00072574-00-04 GRANDE PRAIRIE/MUNICIPAL - 88 STREET is held by City of Grande Prairie, under the provisions of the <i>Environmental Protection & Enhancement Act</i> . This Authorization is currently issued as of Aug. 12, 1997 and does not expire.
	

	Document 00072574-00-05 GRANDE PRAIRIE/MUNICIPAL - LOT 2 PLAN 982 3316 is held by City of Grande Prairie, under the provisions of the <i>Environmental Protection & Enhancement Act</i> . This Authorization is currently issued as of Mar. 16, 1999 and does not expire.
	Document 00072574-00-06 GRANDE PRAIRIE/MUNICIPAL -84 AVE/BEAR CREEK STORM SEWER is held by City of Grande Prairie, under the provisions of the <i>Environmental Protection & Enhancement Act</i> . This Authorization is currently issued as of May. 30, 2000 and does not expire.
	Document 00072574-00-07 GRANDE PRAIRIE/MUNICIPAL -LOT 4, BLOCK 1, 2730 RS, DYNACORP FABRICATORS is held by City of Grande Prairie, under the provisions of the <i>Environmental Protection & Enhancement Act</i> . This Authorization is currently issued as of Sep. 13, 2000 and does not expire.
	Document 00072574-00-08 GRANDE PRAIRIE/MUNICIPAL - CORRAL GROUP LTD,SUBDIVISION,LOT 1 PLAN 982 3316 is held by City of Grande Prairie, under the provisions of the <i>Environmental Protection & Enhancement Act</i> . This Authorization is currently issued as of Mar. 08, 2001 and does not expire.
	Document 00072574-00-09 GRANDE PRAIRIE/MUNICIPAL - COMMUNITY KNOWLEDGE CAMPUS,68 AVE ROADWAY is held by City of Grande Prairie, under the provisions of the <i>Environmental Protection & Enhancement Act</i> . This Authorization is currently issued as of May. 15, 2001 and does not expire.
	Document 00072574-00-10 GRANDE PRAIRIE/MUNICIPAL - COMMUNITY KNOWLEDGE CAMPUS is held by City of Grande Prairie, under the provisions of the <i>Environmental Protection & Enhancement Act</i> . This Authorization is currently issued as of May. 15, 2001 and does not expire.
	Document 00072574-00-11 GRANDE PRAIRIE/MUNICIPAL - RAW WATER PIPELINE UPGRADE is held by City of Grande Prairie, under the provisions of the <i>Environmental Protection & Enhancement Act</i> . This Authorization is currently issued as of May. 29, 2001 and does not expire.
	Document 00072574-00-12 GRANDE PRAIRIE/MUNICIPAL - ZONE 2 RESERVOIR AND PUMPHOUSE is held by City of Grande Prairie, under the provisions of the <i>Environmental Protection & Enhancement Act</i> . This Authorization is currently issued as of May. 29, 2001 and does not expire.
	Document 00072574-00-13 GRANDE PRAIRIE/MUNICIPAL - PEOPLE'S FULL GOSPEL CHURCH is held by City of Grande Prairie, under the provisions of the <i>Environmental Protection & Enhancement Act</i> . This Authorization is currently issued as of Sep. 14, 2001 and does not expire.
	Document 00072574-00-14 GRANDE PRAIRIE/MUNICIPAL - 68 AVENUE ROADWAY STORM MAIN is held by City of Grande Prairie, under the provisions of the <i>Environmental Protection & Enhancement Act</i> . This Authorization is currently issued as of May. 01, 2002 and does not expire.
	Document 00072574-00-15 GRANDE PRAIRIE/MUNICIPAL - DESCOR DEVELOPMENTS, PHASE 2 is held by City of Grande Prairie, under the provisions of the <i>Environmental Protection & Enhancement Act</i> . This Authorization is currently issued as of Dec. 20, 2002 and does not expire.
	Document 00073780-00-00 GRANDE PRAIRIE/MUNICIPAL - COUNTRY CLUB WEST,PHASE 1 is held by City of Grande Prairie, under the provisions of the <i>Environmental Protection & Enhancement Act</i> . This Authorization is currently issued as of Aug. 21, 1995 and does not expire.
	Document 00073780-00-01 GRANDE PRAIRIE/MUNICIPAL - COUNTRY CLUB WEST,PHASE 2 is held by City of Grande Prairie, under the provisions of the <i>Environmental Protection & Enhancement Act</i> . This Authorization is currently issued as of Sep. 03, 1996 and does not expire.
	Document 00073780-00-02 GRANDE PRAIRIE/MUNICIPAL - COUNTRY CLUB WEST,PHASE 3 is held by City of Grande Prairie, under the provisions of the <i>Environmental Protection & Enhancement Act</i> . This Authorization is currently issued as of Jun. 29, 1998 and does not expire.
	Document 00073780-00-03 GRANDE PRAIRIE/MUNICIPAL - COUNTRY CLUB WEST SUBDIVISION, PHASE 4 is held by City of Grande Prairie, under the provisions of the <i>Environmental Protection & Enhancement Act</i> . This Authorization is currently issued as of Mar. 08, 2001 and does not expire.
	Document 00073780-00-04 GRANDE PRAIRIE/MUNICIPAL - COUNTRY CLUB WEST, PHASE 5 is held by City of Grande Prairie, under the provisions of the <i>Environmental Protection & Enhancement Act</i> . This Authorization is currently issued as of May. 01, 2002 and does not expire.
	Document 00073780-00-05 GRANDE PRAIRIE/MUNICIPAL - COUNTRY CLUB WEST,PHASE 6 is held by City of Grande Prairie, under the provisions of the <i>Environmental Protection & Enhancement Act</i> . This Authorization is currently issued as of Jan. 07, 2003 and does not expire.
	Document 00073787-00-00 GRANDE PRAIRIE/MUNICIPAL - 1998 LAND APPL OF SLUDGE is held by City of Grande Prairie, under the provisions of the <i>Environmental Protection & Enhancement Act</i> . This Authorization is currently expired.
	Document 00074377-00-00 GRANDE PRAIRIE/MUNICIPAL - 1999 LAND APPLICATION OF SLUDGE is held by City of Grande Prairie, under the provisions of the <i>Environmental Protection & Enhancement Act</i> . This Authorization is currently issued as of Jun. 08, 1999 and does not expire.
	

	Document 00074733-00-00 GRANDE PRAIRIE/MUNICIPAL - RESOURCE ROAD STORM MAINS is held by City of Grande Prairie, under the provisions of the <i>Environmental Protection & Enhancement Act</i> . This Authorization is currently issued as of Jun. 22, 1999 and does not expire.
	Document 00075911-00-00 GRANDE PRAIRIE/MUNICIPAL - WESTGATE BUSINESS PARK,STAGE 1 is held by City of Grande Prairie, under the provisions of the <i>Environmental Protection & Enhancement Act</i> . This Authorization is currently issued as of Aug. 17, 1999 and does not expire.
	Document 00075911-00-01 GRANDE PRAIRIE/MUNICIPAL - WEST SIDE PLAZA,PHASE 1 is held by City of Grande Prairie, under the provisions of the <i>Environmental Protection & Enhancement Act</i> . This Authorization is currently issued as of May. 29, 2001 and does not expire.
	Document 00075911-00-02 GRANDE PRAIRIE/MUNICIPAL - WEST SIDE PLAZA, PHASE 1B is held by City of Grande Prairie, under the provisions of the <i>Environmental Protection & Enhancement Act</i> . This Authorization is currently issued as of May. 28, 2002 and does not expire.
	Document 00075911-00-03 GRANDE PRAIRIE/MUNICIPAL - WESTGATE BUSINESS PARK, STAGE 1A is held by City of Grande Prairie, under the provisions of the <i>Environmental Protection & Enhancement Act</i> . This Authorization is currently issued as of Dec. 20, 2002 and does not expire.
	Document 00075911-00-04 GRANDE PRAIRIE/MUNICIPAL - WESTGATE BUSINESS PARK, STAGE 2 is held by City of Grande Prairie, under the provisions of the <i>Environmental Protection & Enhancement Act</i> . This Authorization is currently issued as of Apr. 23, 2003 and does not expire.
	Document 00075911-00-05 GRANDE PRAIRIE/MUNICIPAL - WESTGATE BUSINESS PARK, STORM MAINS is held by City of Grande Prairie, under the provisions of the <i>Environmental Protection & Enhancement Act</i> . This Authorization is currently issued as of Sep. 26, 2003 and does not expire.
	Document 00139469-00-00 GRANDE PRAIRIE/MUNICIPAL -FLYING SHOT LAKE SUBDIV,PHASE 1 (WESTPOINTE) is held by City of Grande Prairie, under the provisions of the <i>Environmental Protection & Enhancement Act</i> . This Authorization is currently issued as of Sep. 13, 2000 and does not expire.
	Document 00139469-00-01 GRANDE PRAIRIE/MUNICIPAL -WESTPOINTE SUBDIVISION, PHASE 1B is held by City of Grande Prairie, under the provisions of the <i>Environmental Protection & Enhancement Act</i> . This Authorization is currently issued as of May. 29, 2001 and does not expire.
	Document 00139469-00-02 GRANDE PRAIRIE/MUNICIPAL -WESTPOINTE SUBDIVISION, PHASE 2A is held by City of Grande Prairie, under the provisions of the <i>Environmental Protection & Enhancement Act</i> . This Authorization is currently issued as of Jun. 05, 2002 and does not expire.
	Document 00139469-00-03 GRANDE PRAIRIE/MUNICIPAL - CHELSEA VILLAS, PHASE 1 is held by City of Grande Prairie, under the provisions of the <i>Environmental Protection & Enhancement Act</i> . This Authorization is currently issued as of Aug. 06, 2002 and does not expire.
	Document 00139469-00-04 GRANDE PRAIRIE/MUNICIPAL - KELLY SUTHERLAND DEVELOPMENT, PHASE 6 is held by City of Grande Prairie, under the provisions of the <i>Environmental Protection & Enhancement Act</i> . This Authorization is currently issued as of Aug. 13, 2002 and does not expire.
	Document 00139469-00-05 GRANDE PRAIRIE/MUNICIPAL - RICHMOND INDUSTRIAL PARK is held by City of Grande Prairie, under the provisions of the <i>Environmental Protection & Enhancement Act</i> . This Authorization is currently issued as of Oct. 08, 2002 and does not expire.
	Document 00139469-00-06 GRANDE PRAIRIE/MUNICIPAL - JUNCTION POINTE VILLAGE, PHASE 1 is held by City of Grande Prairie, under the provisions of the <i>Environmental Protection & Enhancement Act</i> . This Authorization is currently issued as of Oct. 08, 2002 and does not expire.
	Document 00139469-00-07 GRANDE PRAIRIE/MUNICIPAL - CHELSEA VILLAS, PHASE 2 is held by City of Grande Prairie, under the provisions of the <i>Environmental Protection & Enhancement Act</i> . This Authorization is currently issued as of Apr. 02, 2003 and does not expire.
	Document 00139469-00-08 GRANDE PRAIRIE/MUNICIPAL - PRECISION DRILLING PHASE 2 is held by City of Grande Prairie, under the provisions of the <i>Environmental Protection & Enhancement Act</i> . This Authorization is currently issued as of May. 21, 2003 and does not expire.
	Document 00139469-00-09 GRANDE PRAIRIE/MUNICIPAL - COBBLESTONE, PHASE 1 is held by City of Grande Prairie, under the provisions of the <i>Environmental Protection & Enhancement Act</i> . This Authorization is currently issued as of Jul. 15, 2003 and does not expire.
	Document 00139469-00-10 GRANDE PRAIRIE/MUNICIPAL - ALBINATI INDUSTRIAL PARK, PHASE 1A is held by City of Grande Prairie, under the provisions of the <i>Environmental Protection & Enhancement Act</i> . This Authorization is currently issued as of Jul. 30, 2003 and does not expire.
	Document 00139469-00-11 GRANDE PRAIRIE/MUNICIPAL - O'BRIEN LAKE SUBDIVISION. PHASE 1 is held by City of Grande Prairie, under the provisions of the <i>Environmental Protection & Enhancement Act</i> . This Authorization is currently issued as of Jul. 30, 2003 and does not expire.
	

	Document 00139469-00-12 GRANDE PRAIRIE/MUNICIPAL - COBBLESTONE WESTPOINTE, PHASE 1C is held by City of Grande Prairie, under the provisions of the <i>Environmental Protection & Enhancement Act</i> . This Authorization is currently issued as of Aug. 12, 2003 and does not expire.
	Document 00139469-00-13 GRANDE PRAIRIE/MUNICIPAL - WESTPOINTE AT EIGHTY FOURTH, PHASE 3A is held by City of Grande Prairie, under the provisions of the <i>Environmental Protection & Enhancement Act</i> . This Authorization is currently issued as of Sep. 09, 2003 and does not expire.
	Document 00139469-00-14 GRANDE PRAIRIE/MUNICIPAL - O'BRIEN LAKE SUBDIVISION. PHASE 1, STORM MAIN AND OUTFALL is held by City of Grande Prairie, under the provisions of the <i>Environmental Protection & Enhancement Act</i> . This Authorization is currently issued as of Sep. 16, 2003 and does not expire.
	Document 00139469-00-15 GRANDE PRAIRIE/MUNICIPAL - RICHMOND INDUSTRIAL PARK, PHASE 2 is held by City of Grande Prairie, under the provisions of the <i>Environmental Protection & Enhancement Act</i> . This Authorization is currently issued as of Oct. 02, 2003 and does not expire.
	Document 00194082-00-00 GRANDE PRAIRIE/MUNICIPAL - CHEMICALS USED IN THE WASTEWATER SYSTEM is held by City of Grande Prairie, under the provisions of the <i>Environmental Protection & Enhancement Act</i> . This Authorization is currently issued as of Feb. 20, 2003 and does not expire.
	Document 00197502-00-00 AQUATERA REGIONAL WASTEWATER SYSTEM is held by Aquatera Utilities Inc., under the provisions of the <i>Environmental Protection & Enhancement Act</i> . This Approval is currently renewed.
	Document 00197502-01-00 AQUATERA REGIONAL WASTEWATER SYSTEM is held by Aquatera Utilities Inc., under the provisions of the <i>Environmental Protection & Enhancement Act</i> . This Approval is currently issued as of Sep. 13, 2011 and expires on Sep. 01, 2021.
	Document 00197502-01-01 AQUATERA REGIONAL WASTEWATER SYSTEM - AMEND DATE FOR TOTAL PHOSPHORUS LIMIT is held by Aquatera Utilities Inc., under the provisions of the <i>Environmental Protection & Enhancement Act</i> . This Approval is currently issued as of Jun. 03, 2013 and expires on Sep. 01, 2021.
	Document 00197502-01-02 AQUATERA REGIONAL WASTEWATER SYSTEM - COGENERATION POWER PLANT is held by Aquatera Utilities Inc., under the provisions of the <i>Environmental Protection & Enhancement Act</i> . This Approval is currently issued as of Dec. 03, 2014 and expires on Sep. 01, 2021.
	Document 00197502-01-03 AQUATERA REGIONAL WASTEWATER SYSTEM - CO-GEN POWER PLANT, FLARE STACK is held by Aquatera Utilities Inc., under the provisions of the <i>Environmental Protection & Enhancement Act</i> . This Approval is currently issued as of Apr. 01, 2016 and expires on Sep. 01, 2021.
	Document 00197502-01-04 AQUATERA REGIONAL WASTEWATER SYSTEM - SECTION 3.1.3 is held by Aquatera Utilities Inc., under the provisions of the <i>Environmental Protection & Enhancement Act</i> . This Approval is currently issued as of Jun. 16, 2016 and expires on Sep. 01, 2021.
	Document 00197502-01-05 AQUATERA REGIONAL WASTEWATER SYSTEM - EXTENSION OF SUBMISSION is held by Aquatera Utilities Inc., under the provisions of the <i>Environmental Protection & Enhancement Act</i> . This Approval is currently issued as of Jul. 07, 2016 and expires on Sep. 01, 2021.

Clear & Return

Comments regarding the Authorization Viewer page may be directed to the Regulatory Approvals Centre RAC.Environment@gov.ab.ca.



©1995 - 2017 Government of Alberta [Copyright and Disclaimer](#) [Using This Site](#) [Staff Access](#) [Privacy](#)

APPENDIX E

Statement of Qualifications

APPENDIX E

STATEMENT OF QUALIFICATIONS

Peter Olmsted, M.Sc., P.Eng.

Mr. Peter Olmsted is a senior engineer with Matrix Solutions Inc. Mr. Olmsted was responsible for providing technical review of this historical records review.

Mr. Olmsted has developed considerable expertise in the environmental consulting and mining industries over the past 30 years. Over the last 20 years, he has prepared, managed and provided technical oversight on projects completed within several areas of environmental consulting including environmental and human health risk assessment, site investigation and remediation, risk mitigation and management, environmental due diligence audits, and groundwater monitoring programs for oil sands steam-assisted gravity drainage operations.

Mr. Olmsted has a thorough understanding of regulatory site clean-up criteria and guidance documents, particularly in the Prairie region, and the federal Canadian Council of Ministers of the Environment guidelines.

Sasha Brown, B.Sc., M.E.Des., P.Chem.

Ms. Sasha Brown is an environmental scientist with Matrix. Ms. Brown was responsible for managing the project.

Ms. Brown is a graduate of the Faculty of Environmental Design at the University of Calgary. She is an environmental scientist with 10 years of experience in environmental consulting. Before consulting, Ms. Brown worked in industry and government laboratory settings and has extensive technical experience in laboratory analysis. At Matrix, she is currently working with a team of individuals in the remediation and reclamation of upstream oil and gas facilities in Saskatchewan, Alberta, and British Columbia, specifically focusing on Phase 1 environmental site assessments (ESAs), file reviews, data analysis, project management, and report preparation. She has authored and/or provided the technical review for soil and groundwater remediation reports, soil monitoring and management reports, Phase 1 and 2 ESA reports, and spill reports. Her project experience includes managing and providing technical guidance on Phase 1 and 2 ESAs for upstream oil and gas facilities, ongoing groundwater monitoring programs, and soil monitoring and management programs.

Alissa Edwards, P.Eng.

Ms. Alissa Edwards is an environmental engineer with Matrix. Ms. Edwards was responsible for providing technical expertise.

Ms. Edwards has 12 years of environmental consulting experience in the field of environmental assessment and remediation. Through her experience as an environmental consultant, she has completed numerous Phase 1, 2, and 3 ESAs, as well as hydrogeological investigations within the land development sector, and the oil and gas sector.

Her environmental assessment and remediation experience includes numerous Phase 1 ESAs, as well as soil and groundwater assessment, delineation and remediation programs at agricultural, residential, commercial, and industrial properties. Her experience also includes soil and groundwater assessments

at upstream oil and gas facilities, stormwater sampling and management programs, liability assessments, and air quality assessments. Her hydrogeological experience includes numerous desktop aquifer studies for subdivision approval of country residential properties, as well as water licence applications and desktop aquifer studies for pipeline projects.

Jordana Soderman, B.Sc.

Ms. Jordana Soderman is an environmental scientist with Matrix. Ms. Soderman was responsible for authoring report.

Ms. Soderman has 8 years of experience in the environmental industry, which includes 4 years of environmental consulting. Ms. Soderman graduated from the University of Guelph with a Bachelor of Science in Ecology. She is currently working with a team of individuals in the reclamation of upstream oil and gas facilities in Western Canada, specifically, on Phase 1 ESAs. Ms. Soderman also has experience completing projects associated with commercial site assessment and studying natural disturbance impacts on spruce forests. Additionally, she has more than 5 years of experience developing environmental training programs for Aboriginal communities.